





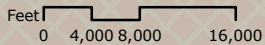


-  Snow Route Index
-  Ambulance
-  Police
-  Fire Station
-  Operations
-  Hospital

**Public Works Department**

15151 E. Alameda Pkwy  
 Aurora CO 80012 USA  
[www.auroragov.org](http://www.auroragov.org)  
 303-739-7000  
[GIS@auroragov.org](mailto:GIS@auroragov.org)



**City of Aurora, Colorado**



Rev. 10/11/2021

Aurora  
 Worth Discovering!



# Snow Route Index

# Snow Route Priority

- Priority 1 (in)
- - - Priority 1 (out)
- Priority 2 (in)
- - - Priority 2 (out)
- Priority 3
- - - Priority 3 (bike)
- Priority 4
- School
- Fire
- Operations
- Police
- Ambulance Response Point
- Aurora Line Park-n-Ride Station
- Aurora Line Station
- Hospital
- Light Rail
- Streets
- City of Aurora
- Unincorporated County Area

### Detail A

**\*\*ATTENTION\*\***  
BIKE LANES ON NORTH & SOUTH  
SIDE OF MONTVIEW

### Detail B

### Detail A

### Detail B

**Public Works Department**  
15151 E. Alameda Parkway  
Aurora, CO 80012 USA  
AuroraGov.org  
303.739.7000  
PWGIS@auroragov.org

## City of Aurora, Colorado 2023 Snow Route Map

August 29, 2023



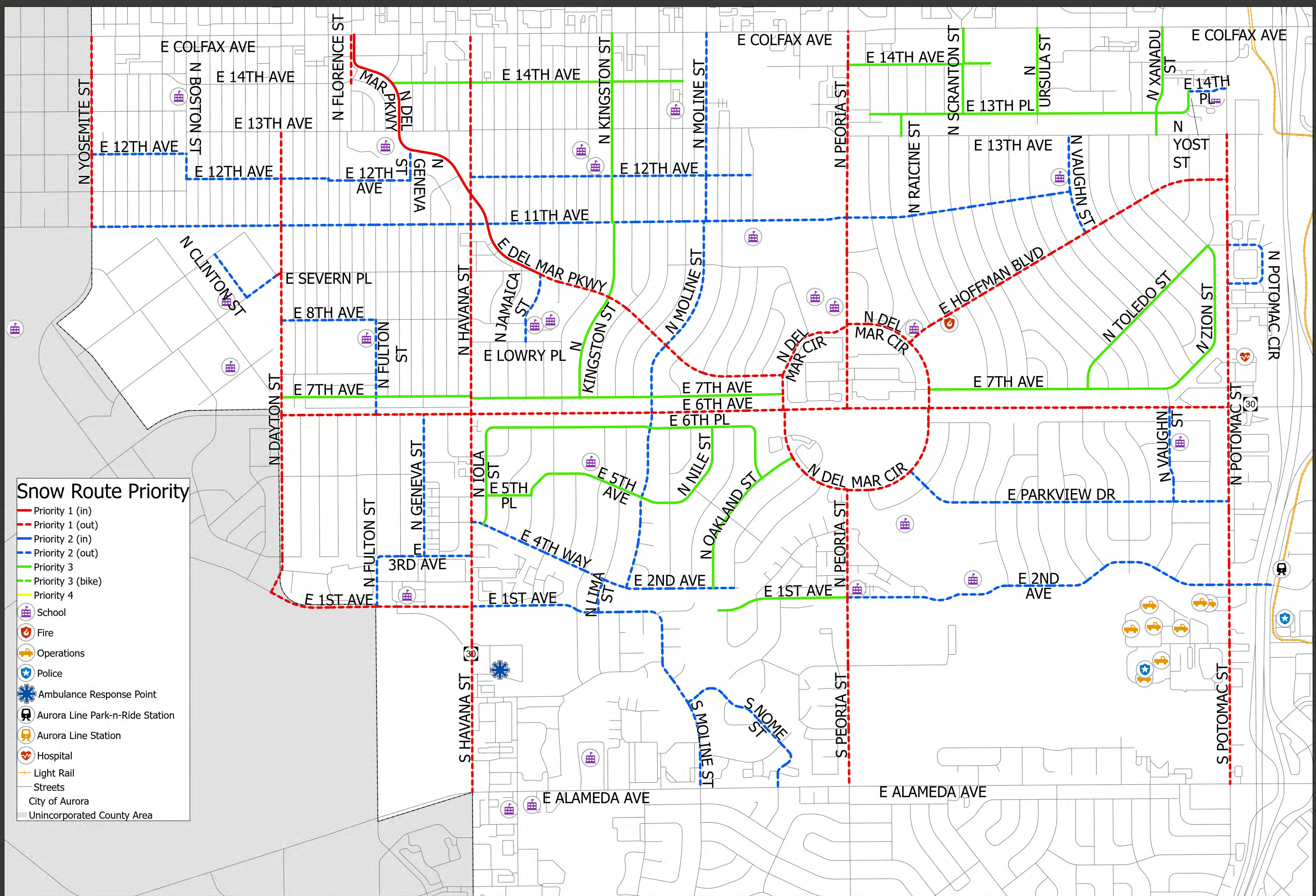
**\*\*DANGER\*\***  
LIGHT RAIL CATENARY IN AREA

# N1

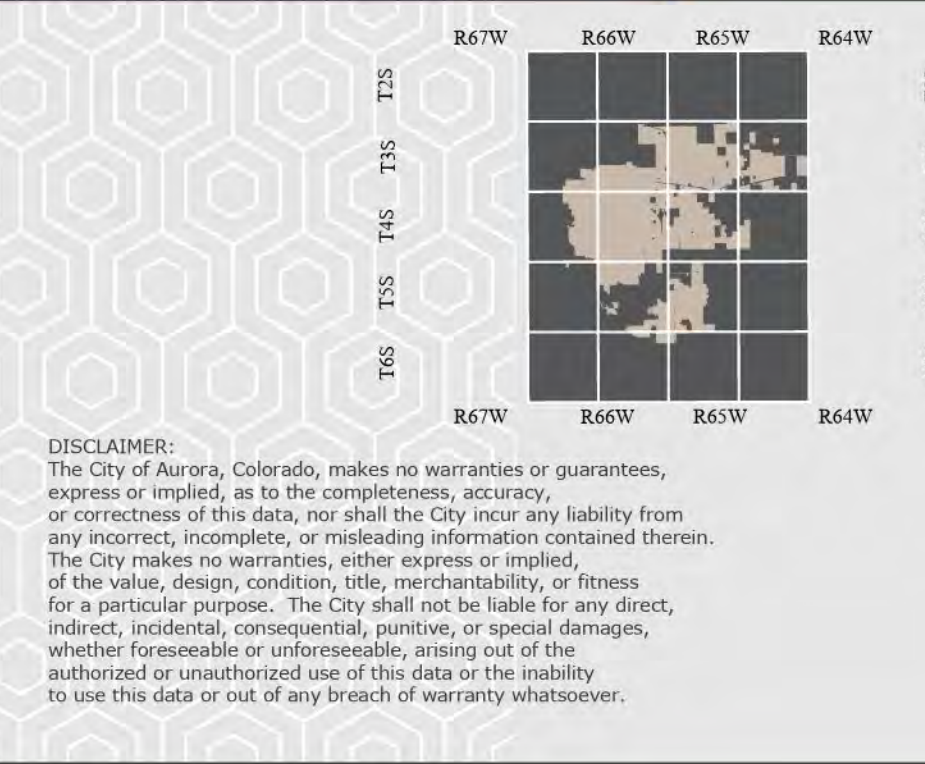
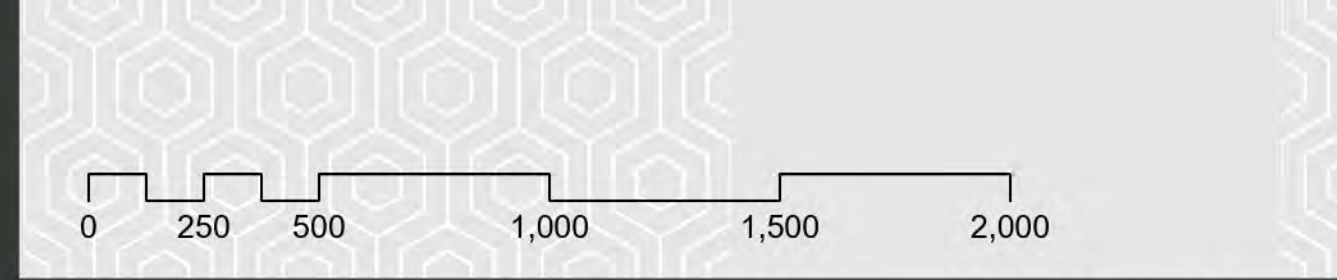
### Snow Route Priority

- Priority 1 (in)
- - - Priority 1 (out)
- Priority 2 (in)
- - - Priority 2 (out)
- Priority 3
- - - Priority 3 (bike)
- Priority 4

- School
- Fire
- Operations
- Police
- Ambulance Response Point
- Aurora Line Park-n-Ride Station
- Aurora Line Station
- Hospital
- Light Rail
- Streets
- City of Aurora
- Unincorporated County Area



**Public Works Department**  
 15151 E. Alameda Parkway  
 Aurora, CO 80012 USA  
 AuroraGov.org  
 303.739.7000  
 PWGIS@auroragov.org



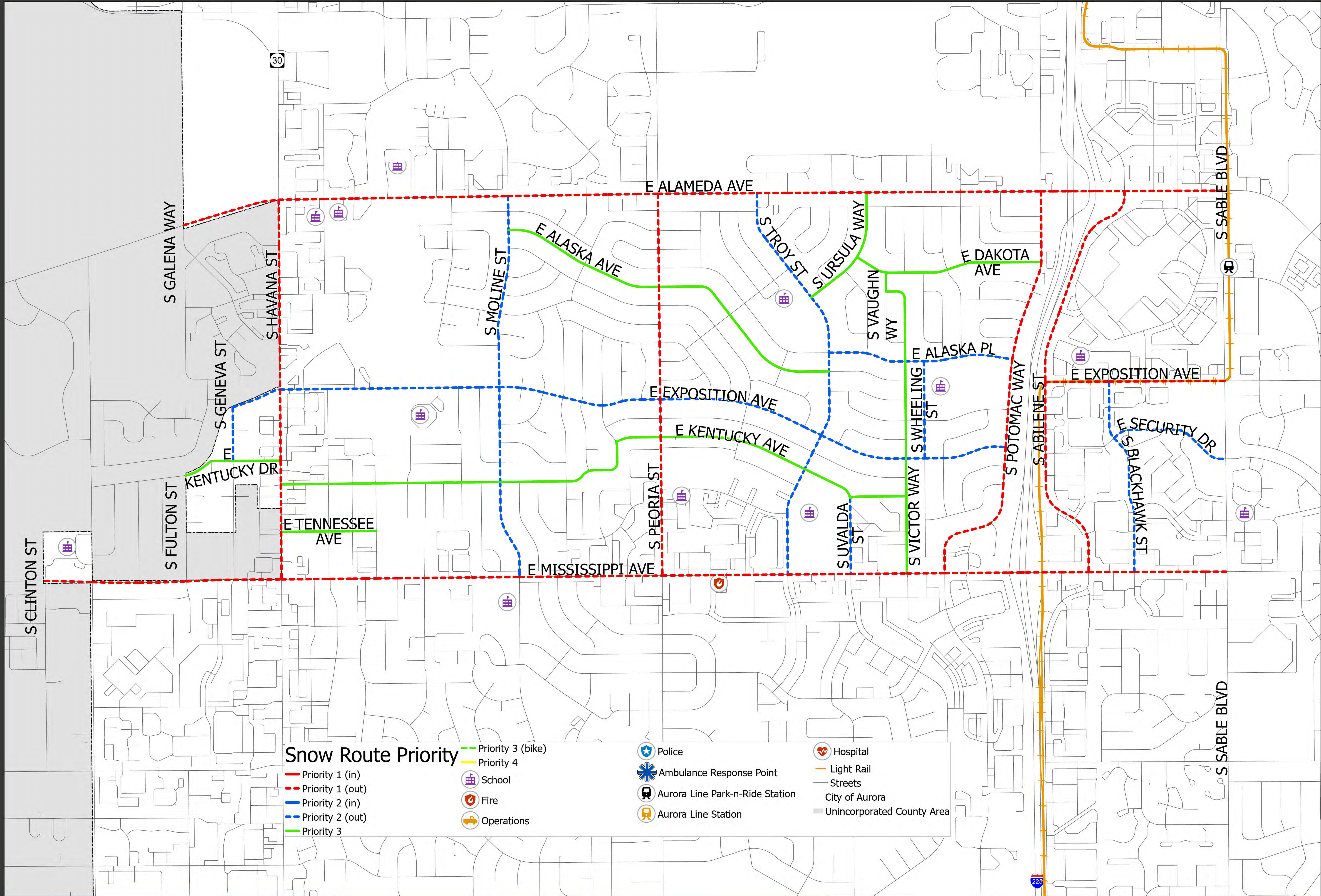
## City of Aurora, Colorado 2023 Snow Route Map

August 29, 2023



**\*\*DANGER\*\*  
LIGHT RAIL CATENARY IN AREA**

# N2



**Snow Route Priority**

- Priority 1 (in)
- Priority 1 (out)
- Priority 2 (in)
- Priority 2 (out)
- Priority 3
- Priority 3 (bike)
- Priority 4

- School
- Fire
- Operations
- Police
- Ambulance Response Point
- Aurora Line Park-n-Ride Station
- Aurora Line Station
- Hospital
- Light Rail
- Streets
- City of Aurora
- Unincorporated County Area

**Public Works Department**  
 15151 E. Alameda Parkway  
 Aurora, CO 80012 USA  
 AuroraGov.org  
 303.739.7000  
 PWGIS@auroragov.org

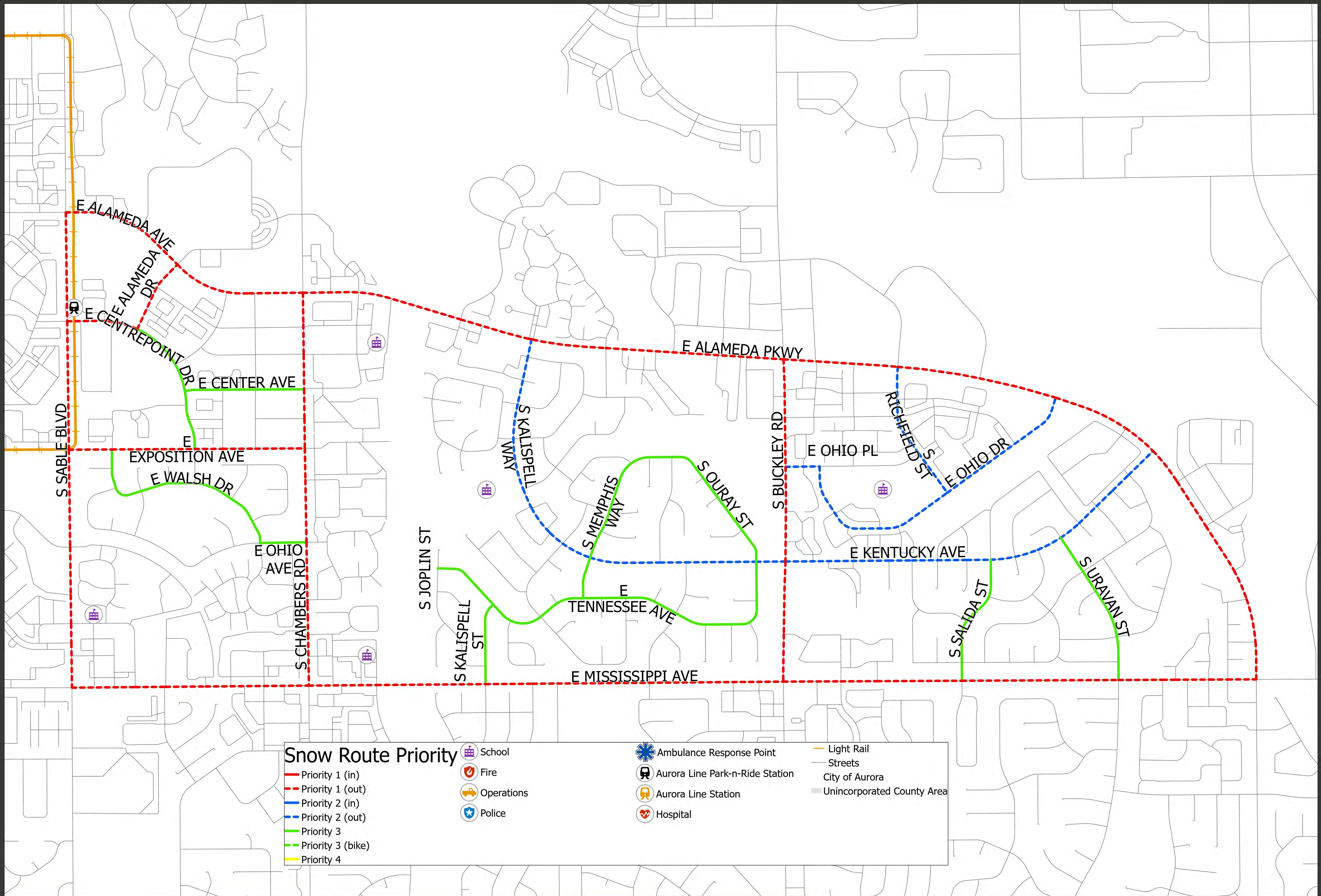
**City of Aurora, Colorado**  
**2023 Snow Route Map**

August 29, 2023



**\*\*DANGER\*\***  
**LIGHT RAIL CATENARY IN AREA**

**N3**



**Snow Route Priority**

- Priority 1 (in)
- - - Priority 1 (out)
- Priority 2 (in)
- - - Priority 2 (out)
- Priority 3
- - - Priority 3 (bike)
- Priority 4

- School
- Fire
- Operations
- Police
- Ambulance Response Point
- Aurora Line Park-n-Ride Station
- Aurora Line Station
- Hospital
- Light Rail
- Streets
- City of Aurora
- Unincorporated County Area

**Public Works Department**  
 15151 E. Alameda Parkway  
 Aurora, CO 80012 USA  
 AuroraGov.org  
 303.739.7000  
 PWGIS@auroragov.org

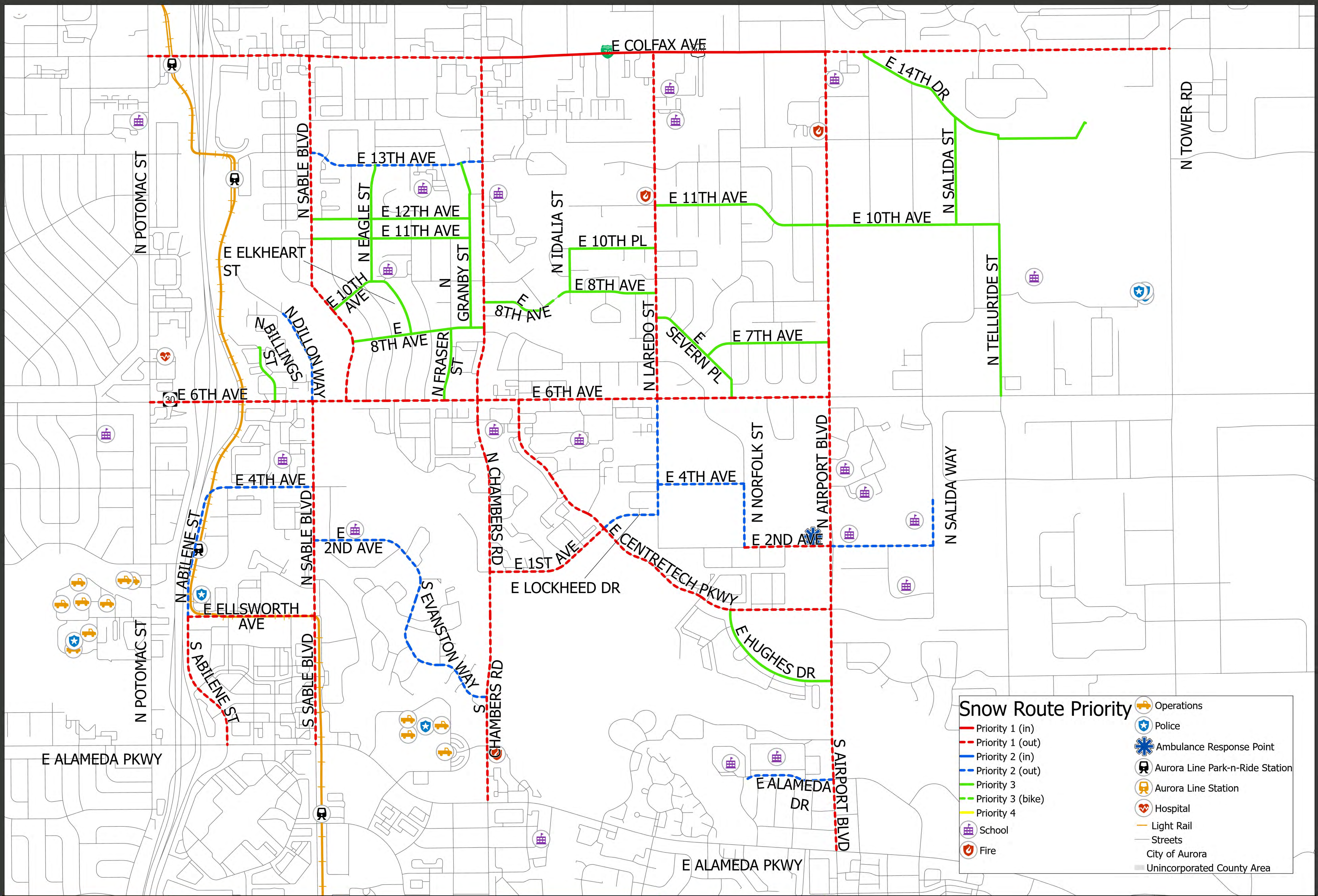
**City of Aurora, Colorado**  
**2023 Snow Route Map**

August 29, 2023



**\*\*DANGER\*\***  
**LIGHT RAIL CATENARY IN AREA**

**N4**



**Snow Route Priority**

- Priority 1 (in)
- Priority 1 (out)
- Priority 2 (in)
- Priority 2 (out)
- Priority 3
- Priority 3 (bike)
- Priority 4

**Operations**

- Police
- Ambulance Response Point
- Aurora Line Park-n-Ride Station
- Aurora Line Station
- Hospital
- Light Rail
- School
- Fire

City of Aurora  
Unincorporated County Area

**Public Works Department**  
 15151 E. Alameda Parkway  
 Aurora, CO 80012 USA  
 AuroraGov.org  
 303.739.7000  
 PWGIS@auroragov.org

DISCLAIMER: The City of Aurora, Colorado, makes no warranties or guarantees, express or implied, as to the completeness, accuracy, or correctness of this data, nor shall the City incur any liability from any inaccuracy, incompleteness, or misleading information contained therein. The City makes no warranties, either express or implied, as to the suitability, fitness, or reliability of the information for a particular purpose. The City shall not be liable for any direct, indirect, incidental, or consequential damages, whether foreseeable or unforeseeable, arising out of the use of this data or out of any breach of warranty whatsoever.



## City of Aurora, Colorado 2023 Snow Route Map

August 29, 2023

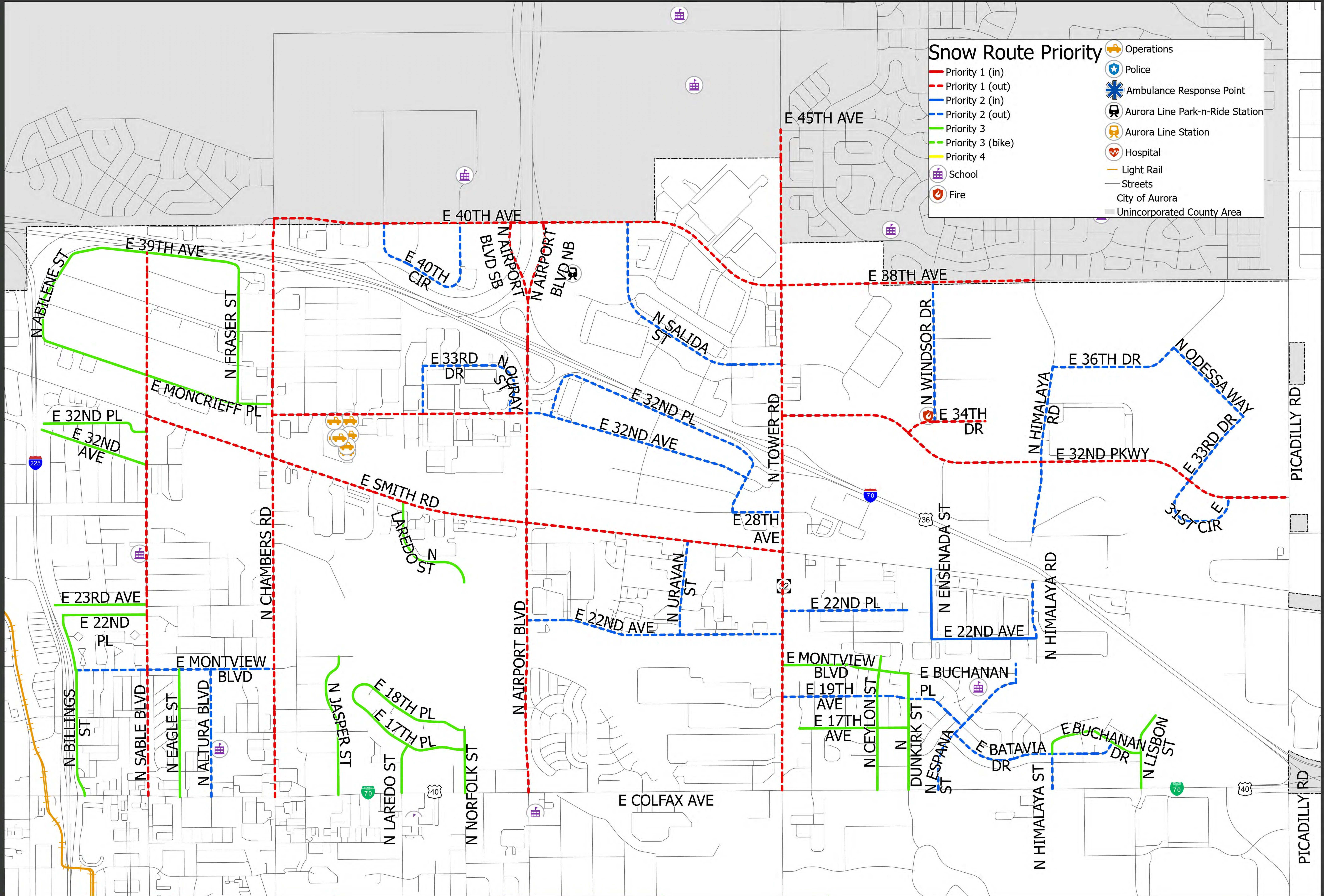


**\*\*DANGER\*\*  
LIGHT RAIL CATENARY IN AREA**

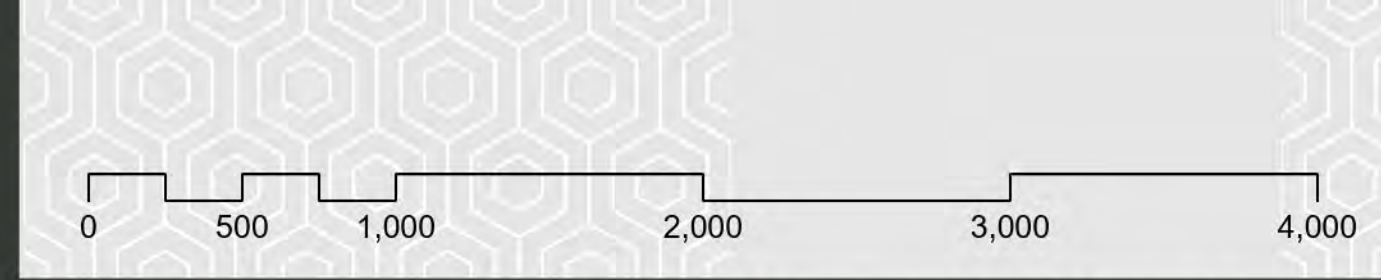
# N5

### Snow Route Priority

- Priority 1 (in)
- - - Priority 1 (out)
- Priority 2 (in)
- - - Priority 2 (out)
- Priority 3
- - - Priority 3 (bike)
- Priority 4
- School
- Fire
- Operations
- Police
- Ambulance Response Point
- Aurora Line Park-n-Ride Station
- Aurora Line Station
- Hospital
- Light Rail
- Streets
- City of Aurora
- Unincorporated County Area



**Public Works Department**  
 15151 E. Alameda Parkway  
 Aurora, CO 80012 USA  
 AuroraGov.org  
 303.739.7000  
 PWGIS@auroragov.org



DISCLAIMER:  
 The City of Aurora, Colorado, makes no warranties or guarantees, express or implied, as to the completeness, accuracy, or correctness of this data, nor shall the City accept any liability from any inaccuracy, incompleteness, or misleading information contained therein. The City makes no warranties, either express or implied, as to the suitability, condition, fitness, or use of this data for any particular purpose. The City shall not be liable for any direct, indirect, incidental, punitive, or special damages, whether foreseeable or unforeseeable, arising out of the use of this data or out of any breach of warranty whatsoever.

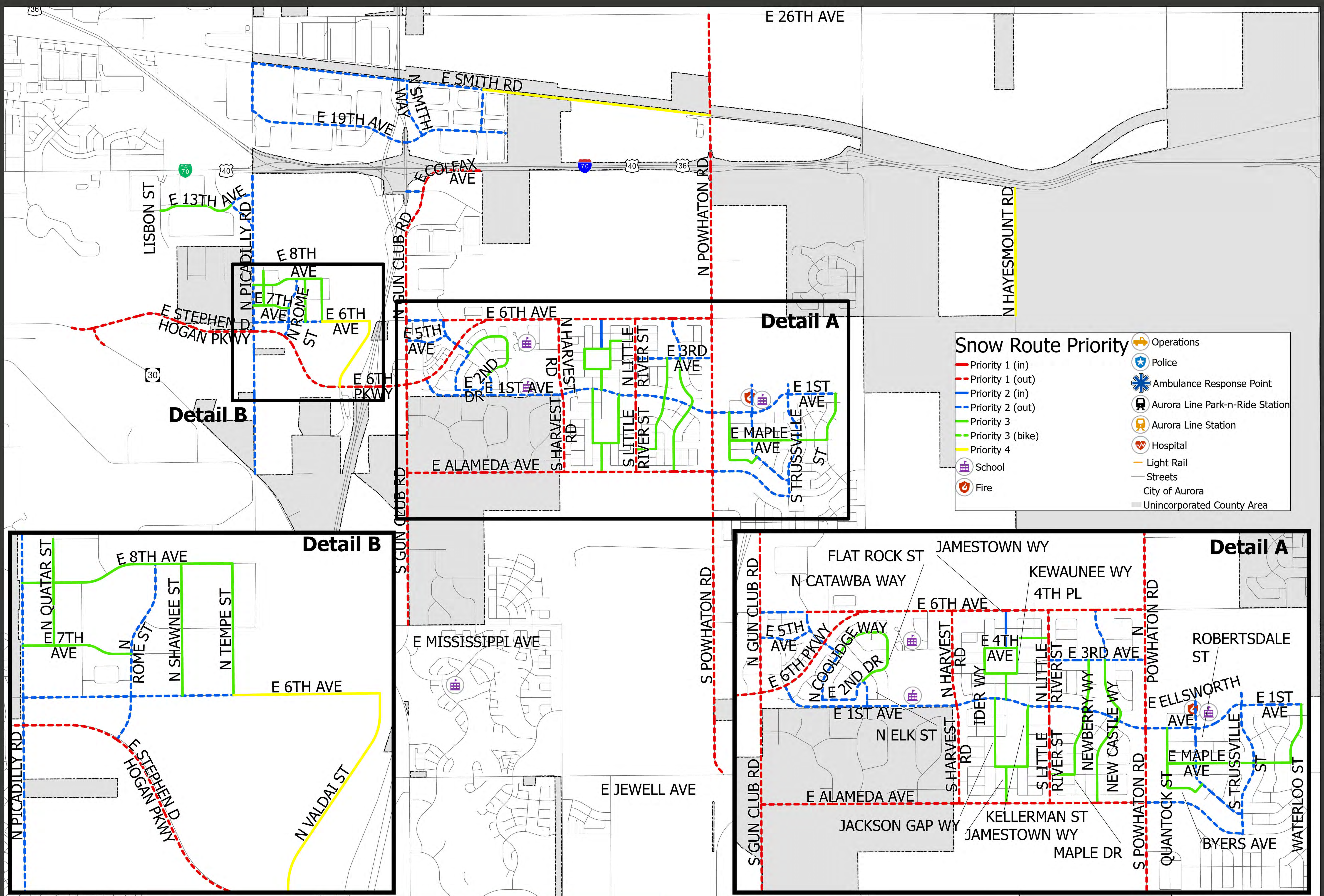
## City of Aurora, Colorado 2023 Snow Route Map

August 29, 2023



**\*\*DANGER\*\***  
**LIGHT RAIL CATENARY IN AREA**

# N6



**Detail B**

**Detail A**

**Detail B**

**Detail A**

### Snow Route Priority

Priority 1 (in)	Operations
Priority 1 (out)	Police
Priority 2 (in)	Ambulance Response Point
Priority 2 (out)	Aurora Line Park-n-Ride Station
Priority 3	Aurora Line Station
Priority 3 (bike)	Hospital
Priority 4	Light Rail
School	Streets
Fire	City of Aurora
	Unincorporated County Area

**Public Works Department**  
 15151 E. Alameda Parkway  
 Aurora, CO 80012 USA  
 AuroraGov.org  
 303.739.7000  
 PWGIS@auroragov.org



DISCLAIMER:  
 The City of Aurora, Colorado, makes no warranties or guarantees, express or implied, as to the completeness, accuracy, or correctness of this data, nor shall the City accept any liability from any inaccuracy, incompleteness, or misleading information contained therein. The City makes no warranties, either express or implied, as to the value, design, condition, title, marketability, or fitness for a particular purpose. The City shall not be liable for any direct, indirect, including consequential, punitive, or special damages, whether foreseeable or unforeseeable, arising out of the authorized or unauthorized use of this data or the liability to use this data or not of any branch of warranty whatsoever.

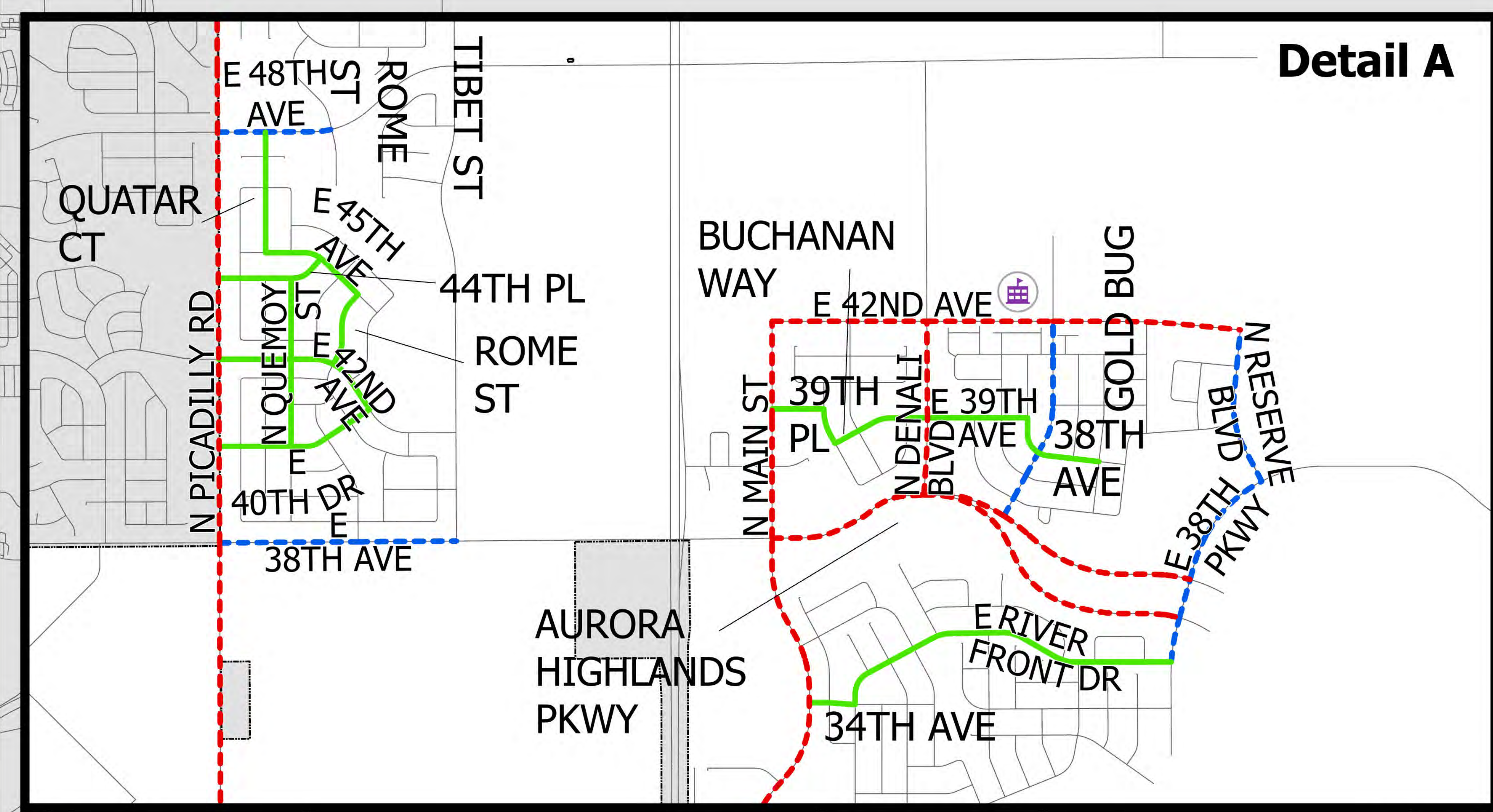
## City of Aurora, Colorado 2023 Snow Route Map

August 29, 2023



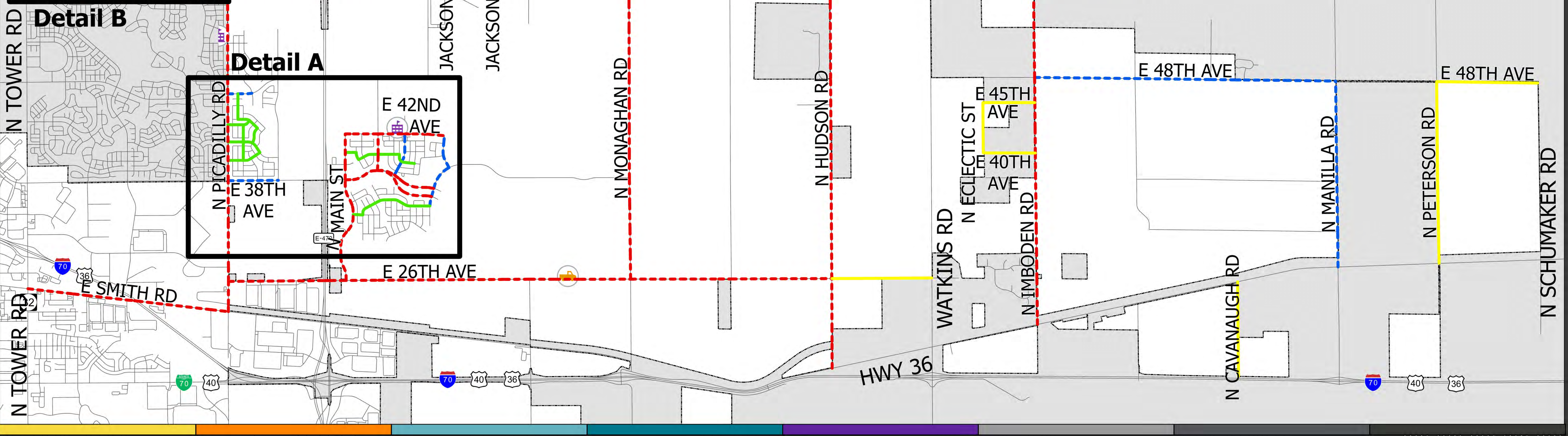
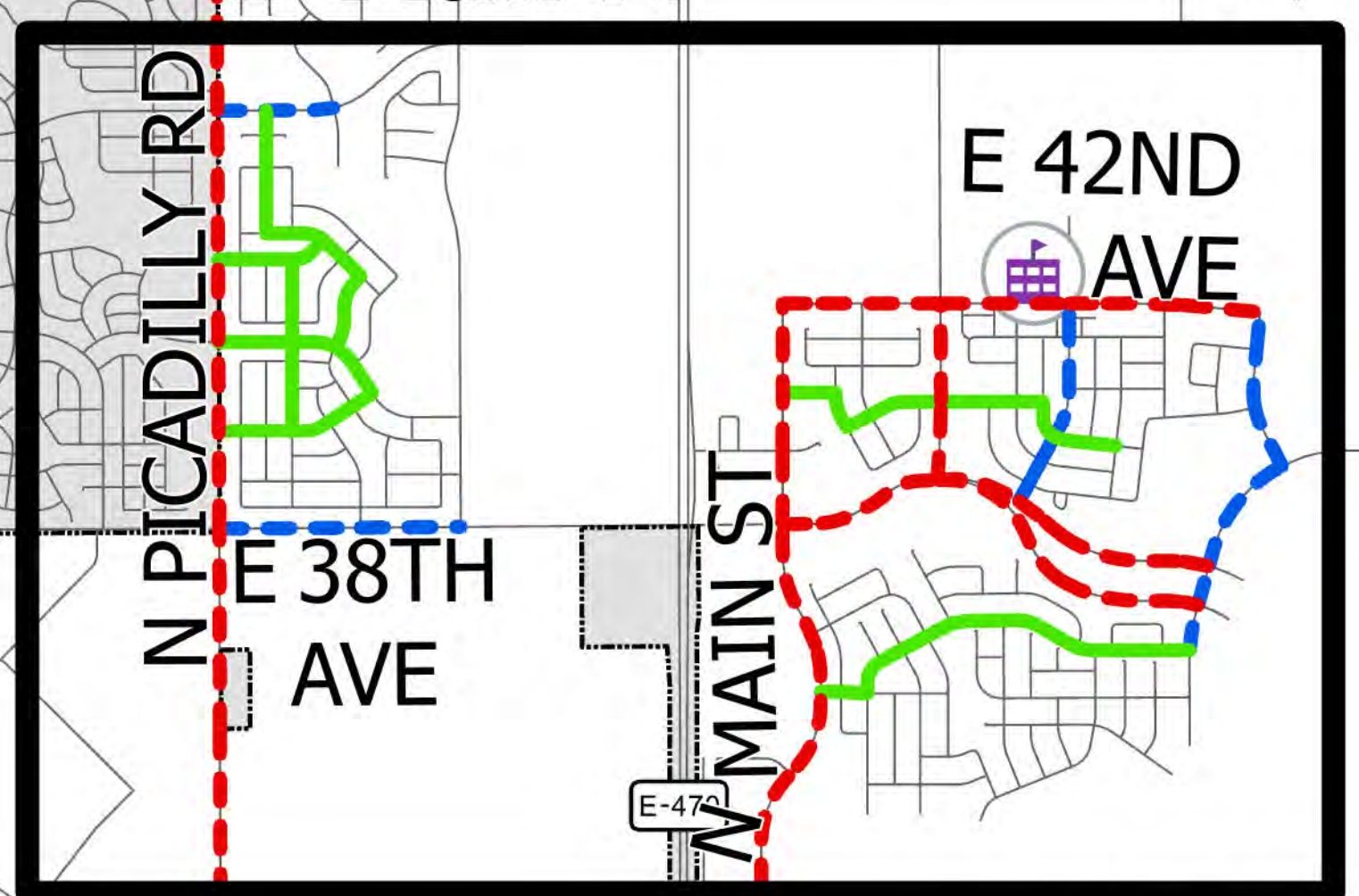
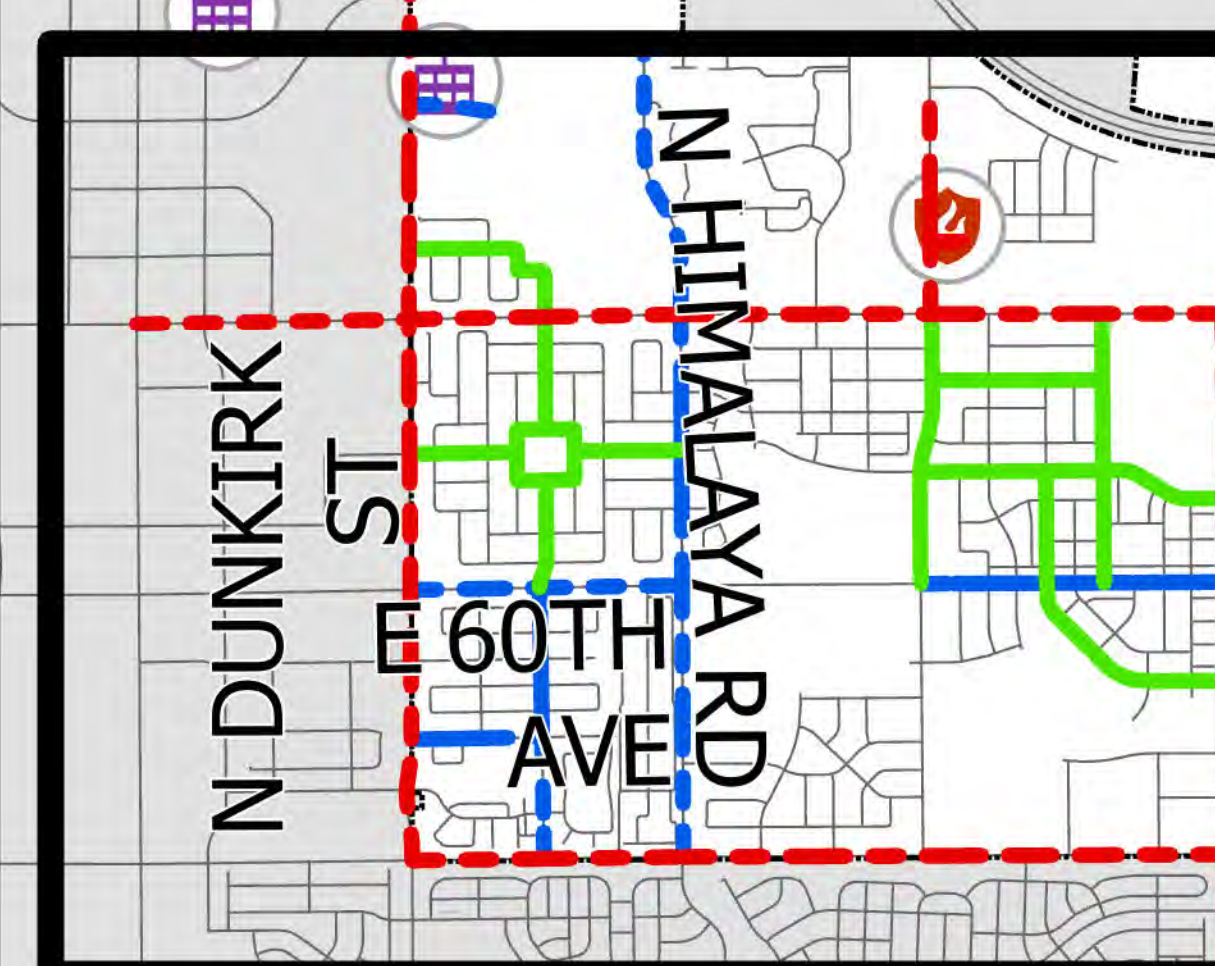
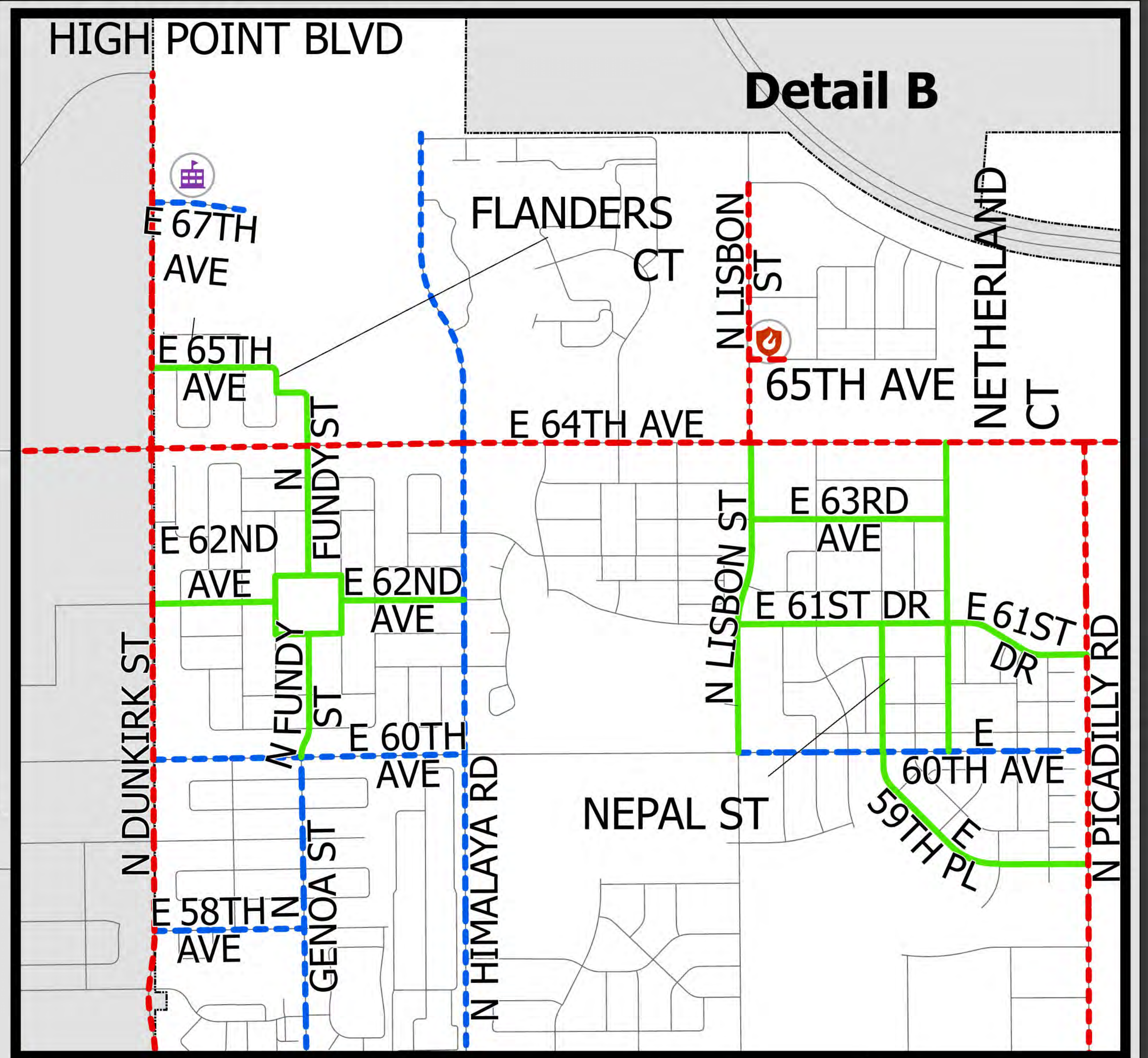
# N7





### Snow Route Priority

- Priority 1 (in)
  - - - Priority 1 (out)
  - Priority 2 (in)
  - - - Priority 2 (out)
  - Priority 3
  - - - Priority 3 (bike)
  - Priority 4
- School
  - Fire
  - Operations
  - Police
  - Ambulance Response Point
  - Aurora Line Park-n-Ride Station
  - Aurora Line Station
  - Hospital
  - Light Rail
  - Streets



**Public Works Department**  
 15151 E. Alameda Parkway  
 Aurora, CO 80012 USA  
 AuroraGov.org  
 303.739.7000  
 PWGIS@auroragov.org








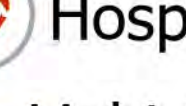

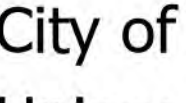


## City of Aurora, Colorado 2023 Snow Route Map

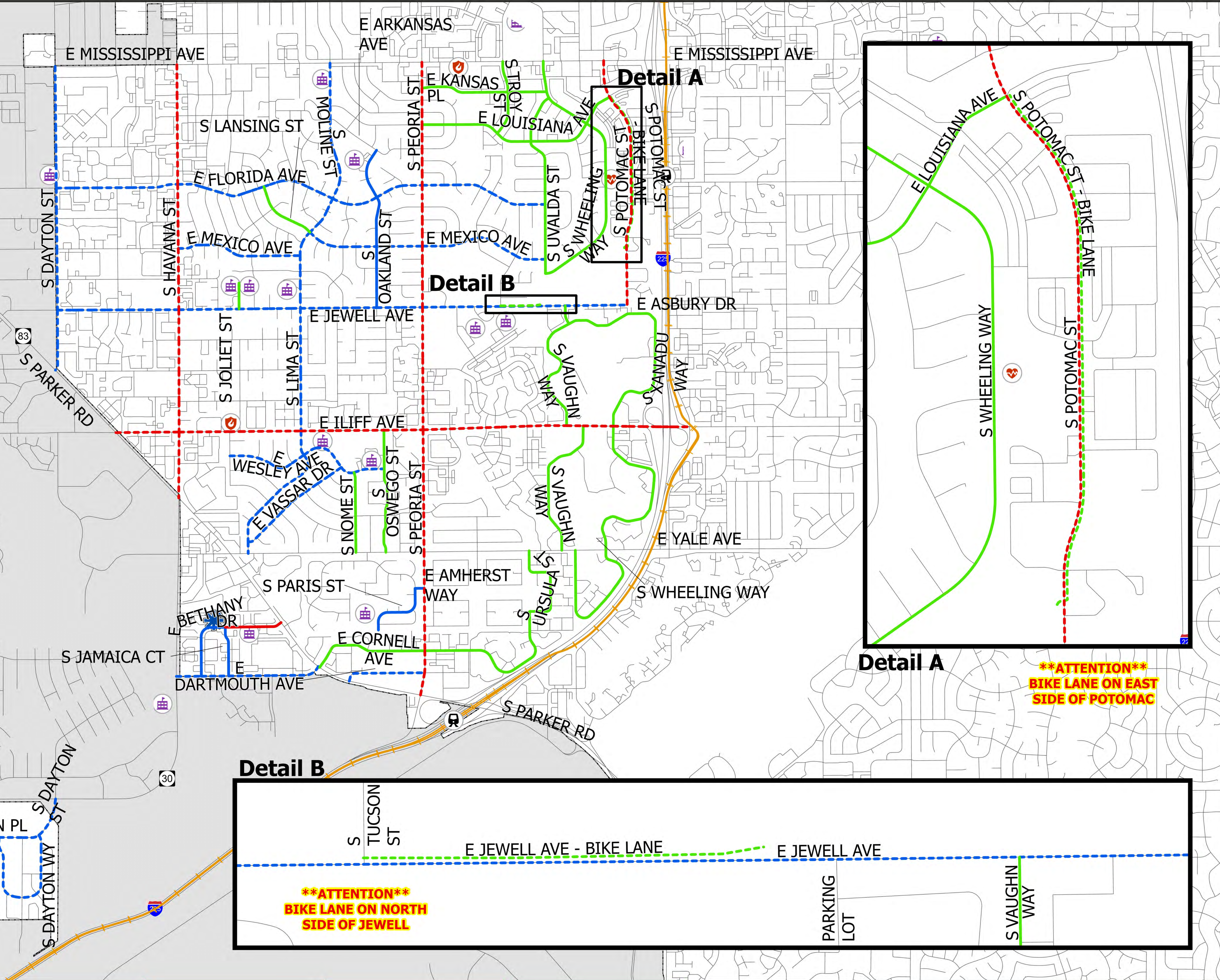
August 29, 2023



# N8

# Snow Route Priority

- Priority 1 (in)
- - - Priority 1 (out)
- Priority 2 (in)
- - - Priority 2 (out)
- Priority 3
- - - Priority 3 (bike)
- Priority 4
-  School
-  Fire
-  Operations
-  Police
-  Ambulance Response Point
-  Aurora Line Park-n-Ride Station
-  Aurora Line Station
-  Hospital
-  Light Rail
-  Streets
-  City of Aurora
-  Unincorporated County Area



**Detail A**

**Detail B**

**Detail A**

**Detail B**

**\*\*ATTENTION\*\*  
BIKE LANE ON EAST  
SIDE OF POTOMAC**

**\*\*ATTENTION\*\*  
BIKE LANE ON NORTH  
SIDE OF JEWELL**

**\*\*DANGER\*\*  
LIGHT RAIL CATENARY IN AREA**

# S1

**Public Works Department**  
15151 E. Alameda Parkway  
Aurora, CO 80012 USA  
AuroraGov.org  
303.739.7000  
PWGIS@auroragov.org

## City of Aurora, Colorado 2023 Snow Route Map

August 29, 2023



DISCLAIMER:  
The City of Aurora, Colorado, makes no warranties or guarantees, express or implied, as to the completeness, accuracy, or correctness of this data, nor shall the City accept any liability from any incorrect, incomplete, or misleading information contained therein. The City makes no warranties, either express or implied, as to the value, design, condition, title, marketability, or fitness for a particular purpose. The City shall not be liable for any direct, indirect, incidental, consequential, punitive, or special damages, whether foreseeable or unforeseeable, arising out of the published or unpublished use of this data or out of any breach of warranty whatsoever.

**\*\*ATTENTION\*\***  
**PROTECTED BIKE LANE ON**  
**NORTH SIDE OF FLORIDA**

S ABILENE ST  
 S SABLE BLVD  
 S FLORIDA AVE - BIKE LANE  
 E FLORIDA AVE  
 S CHAMBERS CIR  
 S CHAMBERS RD

E FLORIDA AVE  
 S FLORIDA AVE - BIKE LANE

**Snow Route Priority**

- Priority 1 (in)
- Priority 1 (out)
- Priority 2 (in)
- Priority 2 (out)
- Priority 3
- Priority 3 (bike)
- Priority 4

**Operations**

- Police
- Ambulance Response Point
- Aurora Line Park-n-Ride Station
- Aurora Line Station
- Hospital
- Light Rail
- Streets
- City of Aurora
- Unincorporated County Area

School  
 Fire

**Public Works Department**  
 15151 E. Alameda Parkway  
 Aurora, CO 80012 USA  
 AuroraGov.org  
 303.739.7000  
 PWGIS@auroragov.org

**City of Aurora, Colorado**  
**2023 Snow Route Map**

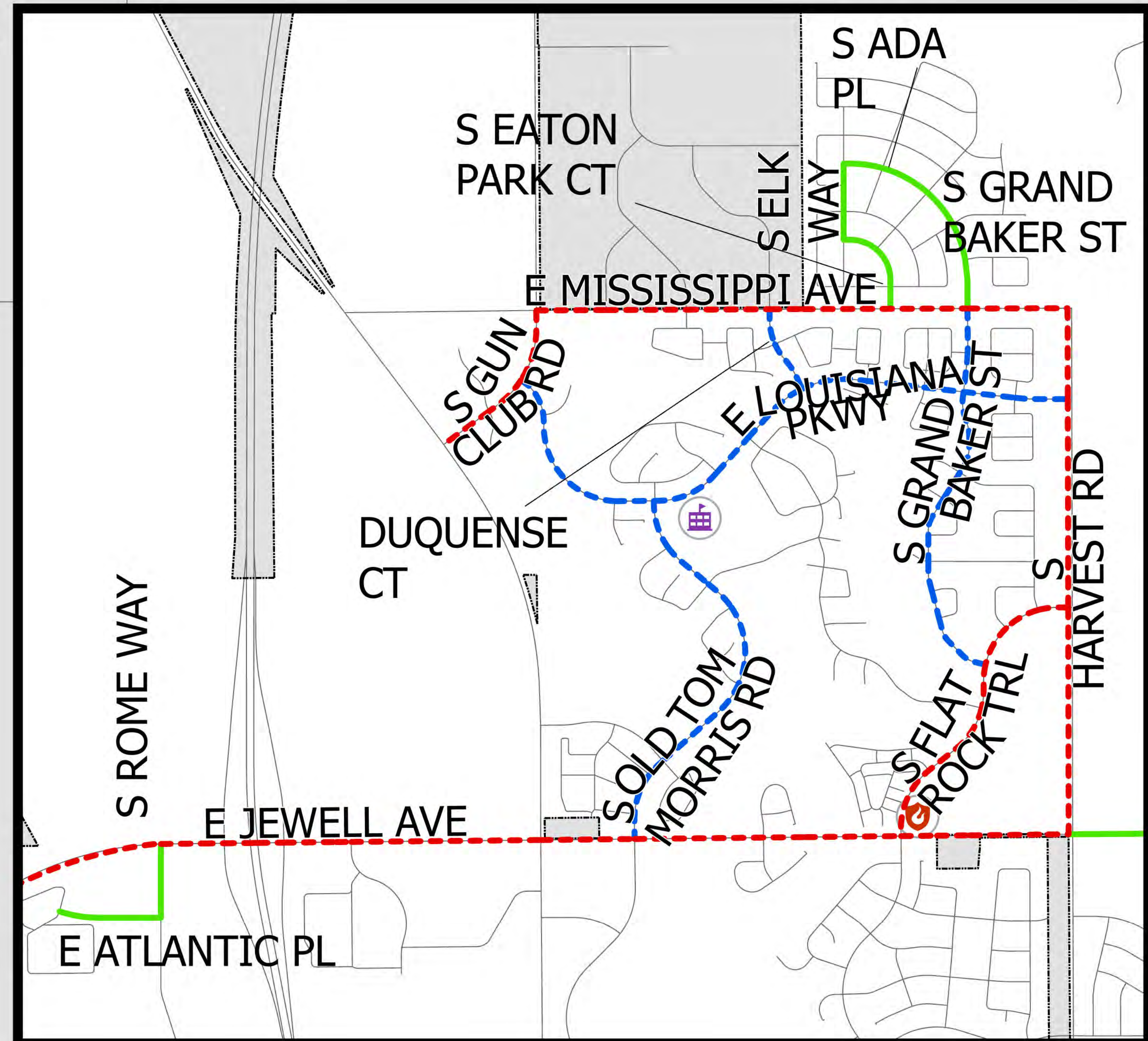
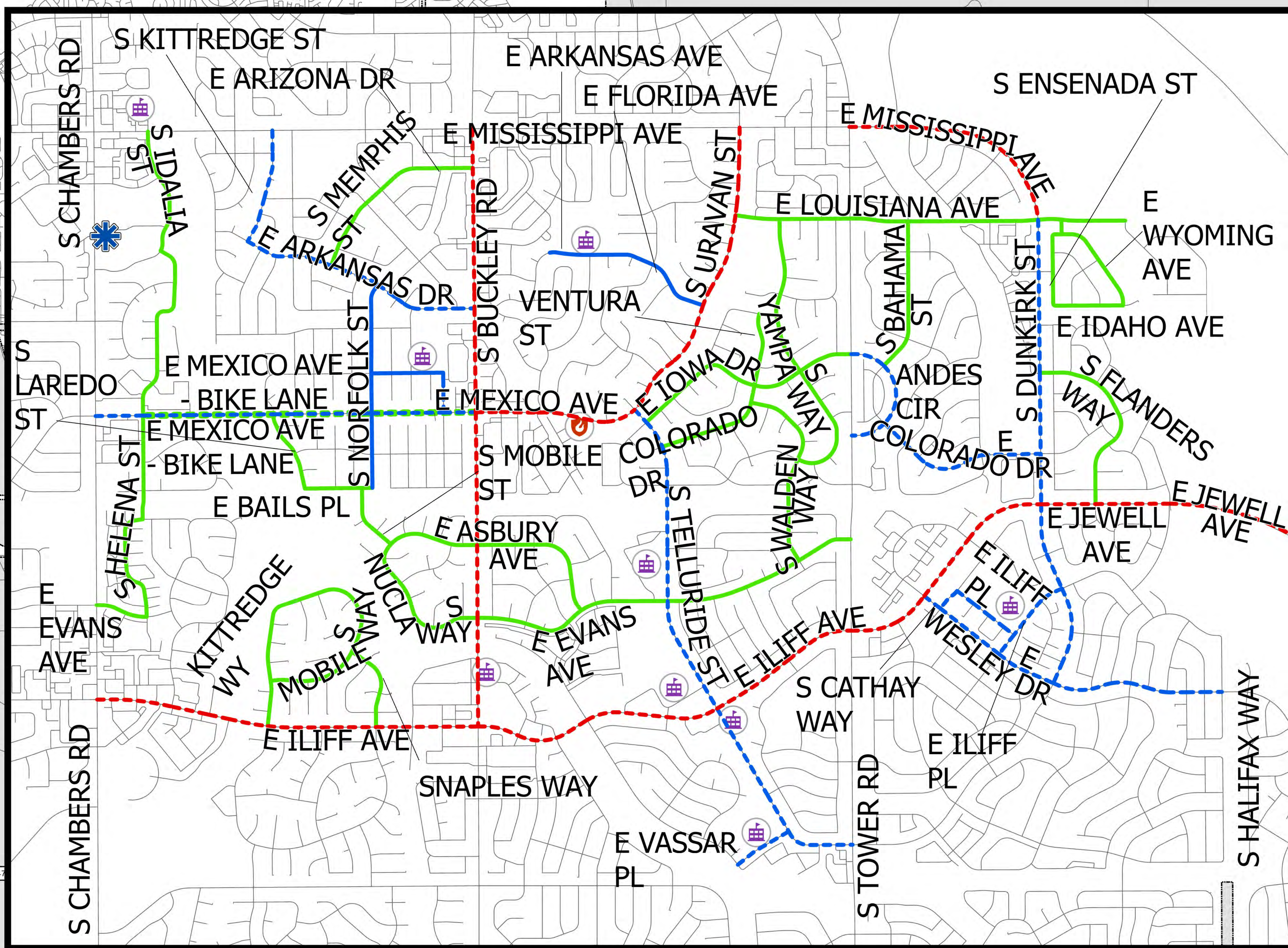
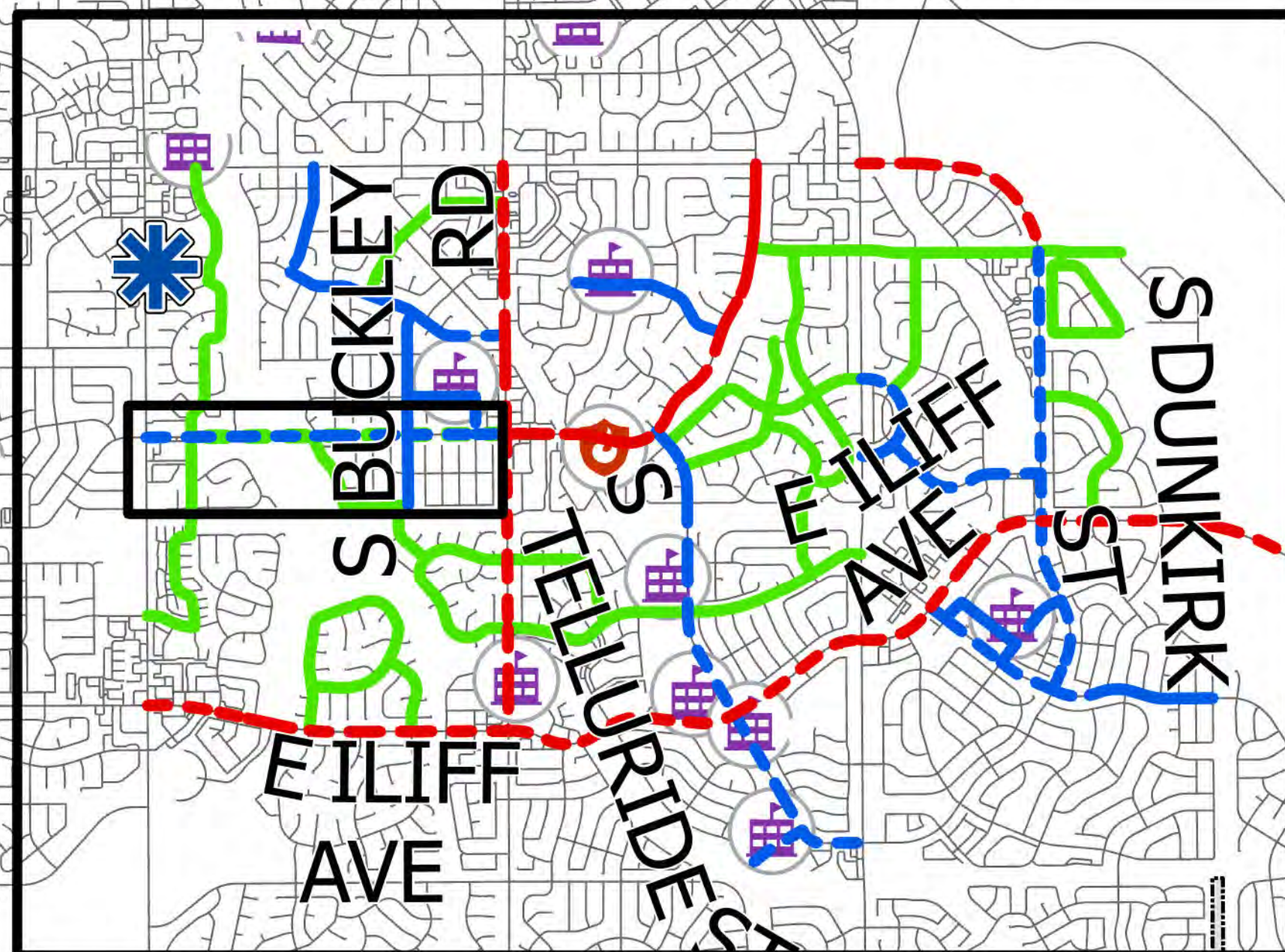
August 29, 2023



**\*\*DANGER\*\***  
**LIGHT RAIL CATENARY IN AREA**

**S2**

**\*\*ATTENTION\*\***  
**PROTECTED BIKE LANES ON**  
**NORTH AND SOUTH SIDE OF MEXICO**



**Snow Route Priority**

- Priority 1 (in)
- Priority 1 (out)
- Priority 2 (in)
- Priority 2 (out)
- Priority 3
- Priority 3 (bike)
- Priority 4

- School
- Fire
- Operations
- Police
- Ambulance Response Point
- Aurora Line Park-n-Ride
- Aurora Line Station
- Hospital
- Light Rail
- Streets
- City of Aurora
- Unincorporated County

**Public Works Department**  
 15151 E. Alameda Parkway  
 Aurora, CO 80012 USA  
 AuroraGov.org  
 303.739.7000  
 PWGIS@auroragov.org

**City of Aurora, Colorado**  
**2023 Snow Route Map**

September 6, 2023

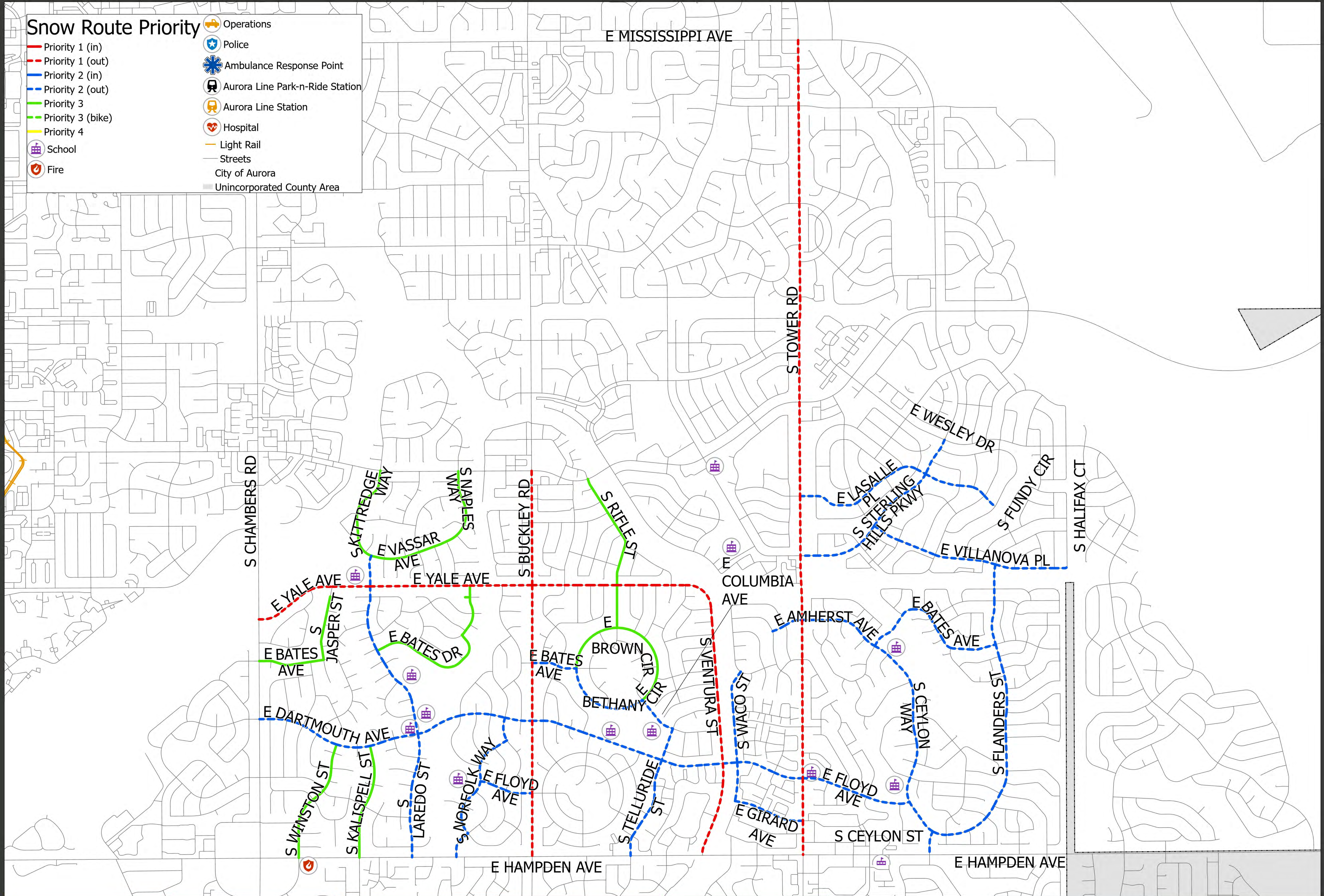


**S3**

# Snow Route Priority

- Priority 1 (in)
- - Priority 1 (out)
- Priority 2 (in)
- - Priority 2 (out)
- Priority 3
- - Priority 3 (bike)
- Priority 4

- Operations
- Police
- Ambulance Response Point
- Aurora Line Park-n-Ride Station
- Aurora Line Station
- Hospital
- Light Rail
- Streets
- City of Aurora
- Unincorporated County Area



## Public Works Department

15151 E. Alameda Parkway  
 Aurora, CO 80012 USA  
 AuroraGov.org  
 303.739.7000  
 PWGIS@auroragov.org

## City of Aurora, Colorado 2023 Snow Route Map

August 29, 2023

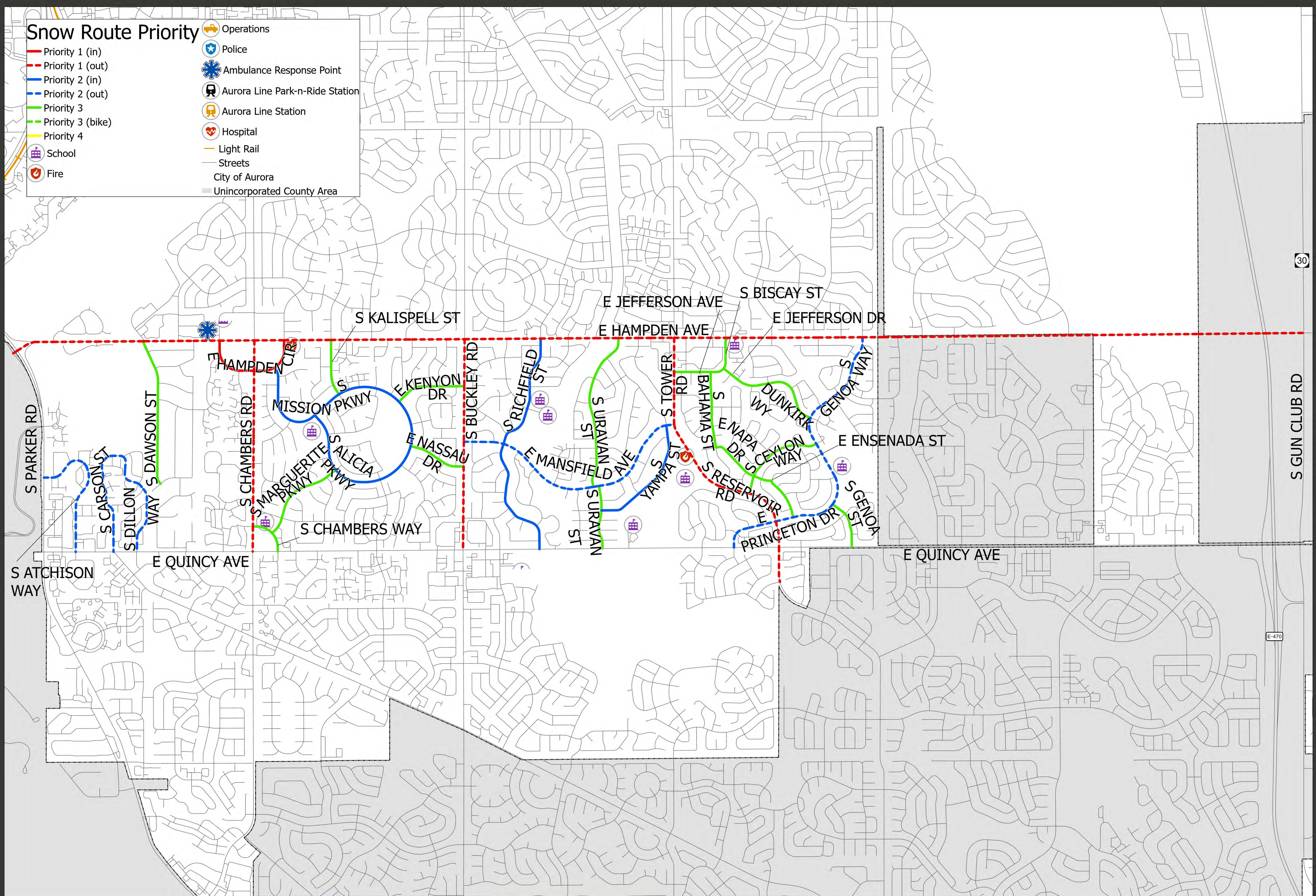


# S4

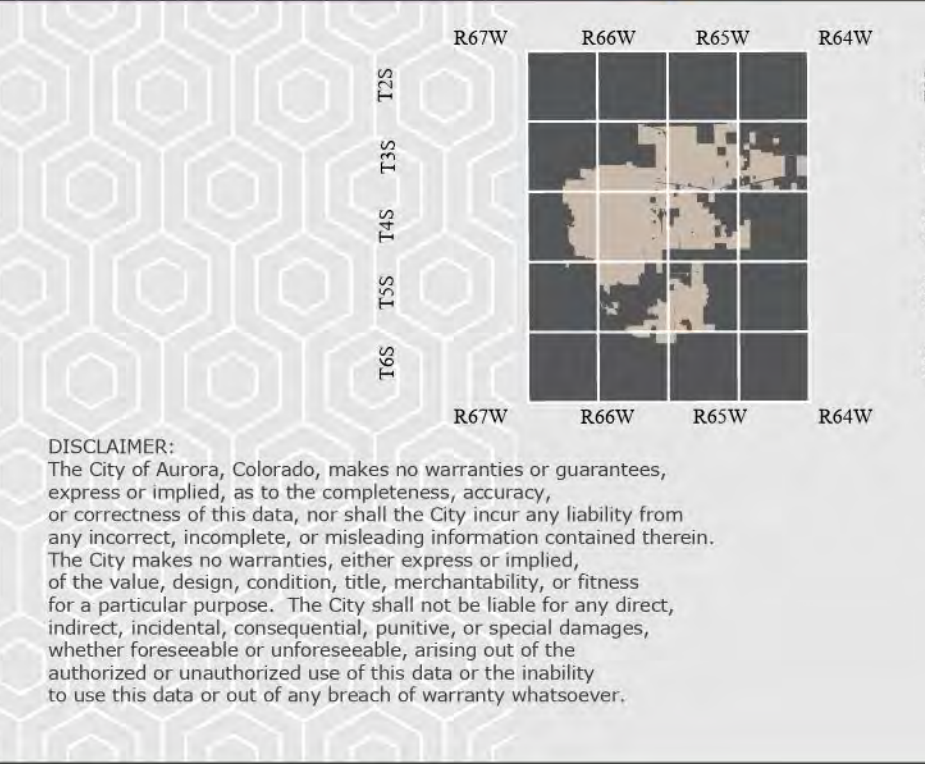
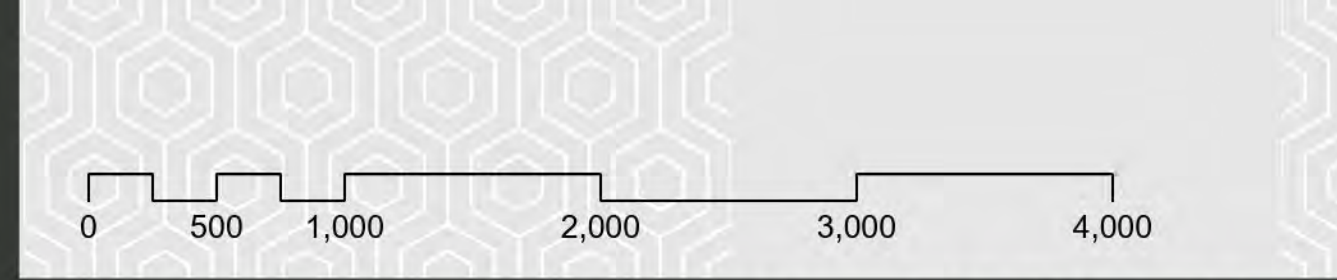
DISCLAIMER: The City of Aurora, Colorado, makes no representation or guarantee, express or implied, as to the completeness, accuracy, or correctness of this data, nor shall the City accept any liability from any incorrect, incomplete, or misleading information contained therein. The City makes no warranty, other than as stated above, for the value, design, condition, fit, or the reliability, or fitness for a particular purpose. The City shall not be liable for any direct, indirect, incidental, consequential, or special damages, whether foreseeable or unforeseeable, arising out of the authorized or unauthorized use of this data or the liability to use this data or not of any branch of warranty whatsoever.

# Snow Route Priority

- Priority 1 (in)
- - - Priority 1 (out)
- Priority 2 (in)
- - - Priority 2 (out)
- Priority 3
- - - Priority 3 (bike)
- Priority 4
- School
- Fire
- Operations
- Police
- Ambulance Response Point
- Aurora Line Park-n-Ride Station
- Aurora Line Station
- Hospital
- Light Rail
- Streets
- City of Aurora
- Unincorporated County Area



**Public Works Department**  
 15151 E. Alameda Parkway  
 Aurora, CO 80012 USA  
 AuroraGov.org  
 303.739.7000  
 PWGIS@auroragov.org

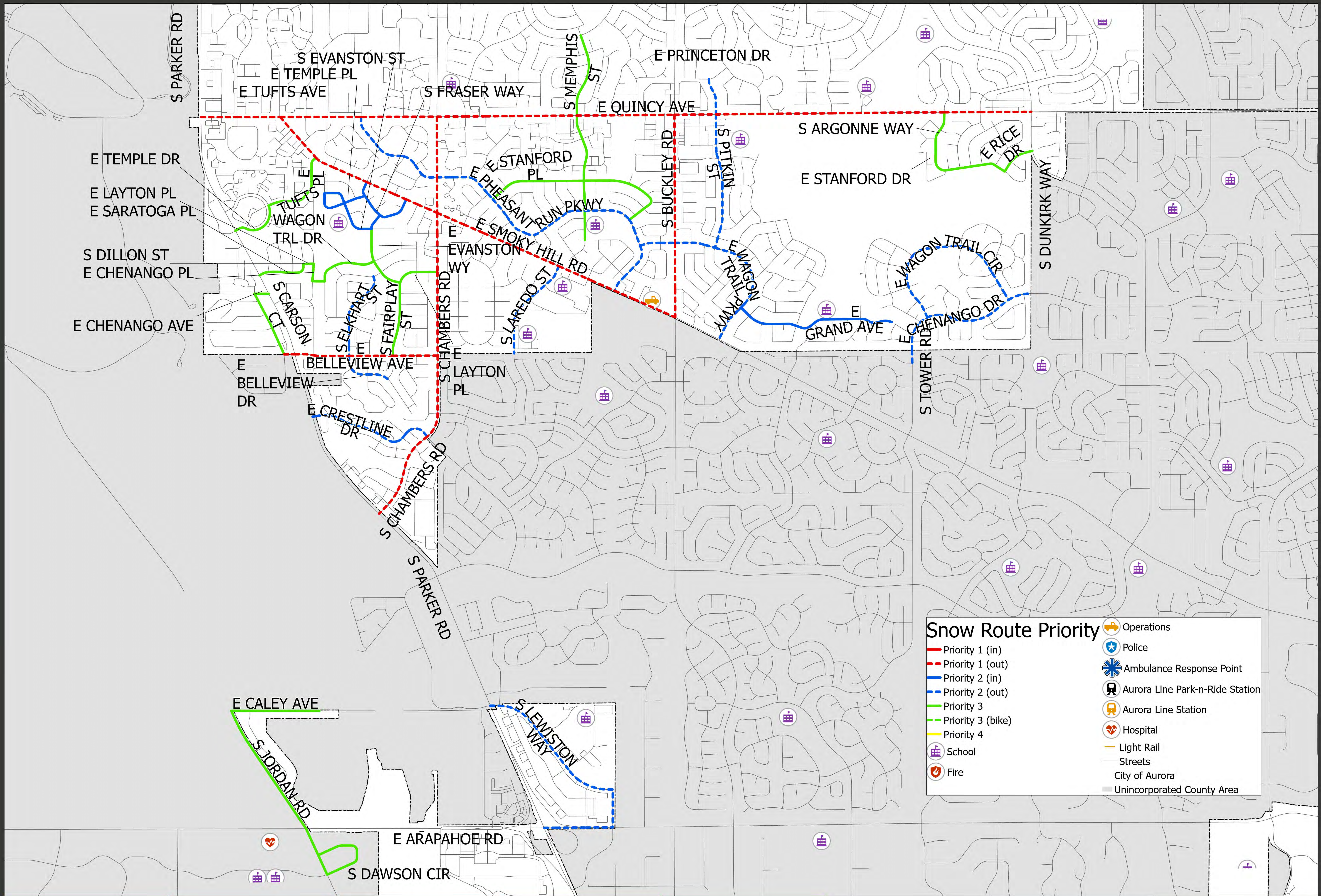


## City of Aurora, Colorado 2023 Snow Route Map

August 29, 2023



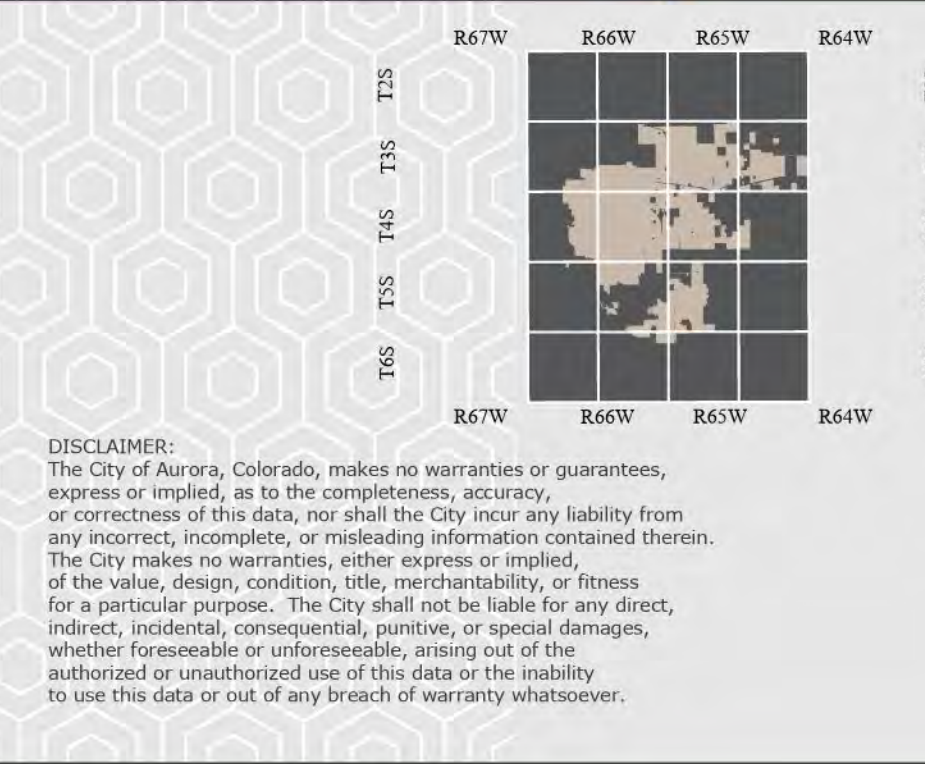
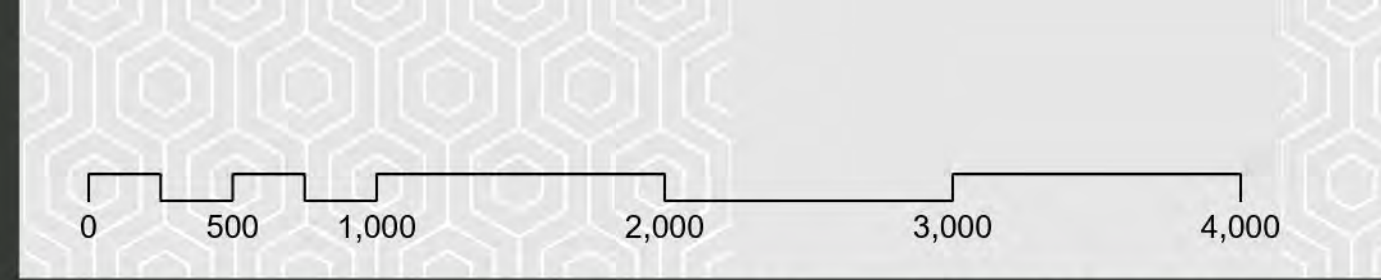
# S5



### Snow Route Priority

- Priority 1 (in)
- - - Priority 1 (out)
- Priority 2 (in)
- - - Priority 2 (out)
- Priority 3
- - - Priority 3 (bike)
- Priority 4
- School
- Fire
- Operations
- Police
- Ambulance Response Point
- Aurora Line Park-n-Ride Station
- Aurora Line Station
- Hospital
- Light Rail
- Streets
- City of Aurora
- Unincorporated County Area

**Public Works Department**  
 15151 E. Alameda Parkway  
 Aurora, CO 80012 USA  
 AuroraGov.org  
 303.739.7000  
 PWGIS@auroragov.org



DISCLAIMER: The City of Aurora, Colorado, makes no warranties or guarantees, express or implied, as to the completeness, accuracy, or correctness of this data, nor shall the City accept any liability from any inaccuracy, incompleteness, or misleading information contained therein. The City makes no warranties, either express or implied, as to the value, design, condition, fitness, or reliability, or fitness for a particular purpose. The City shall not be liable for any direct, indirect, incidental, consequential, punitive, or special damages, whether foreseeable or unforeseeable, arising out of the use or the use of this data or out of any breach of warranty whatsoever.

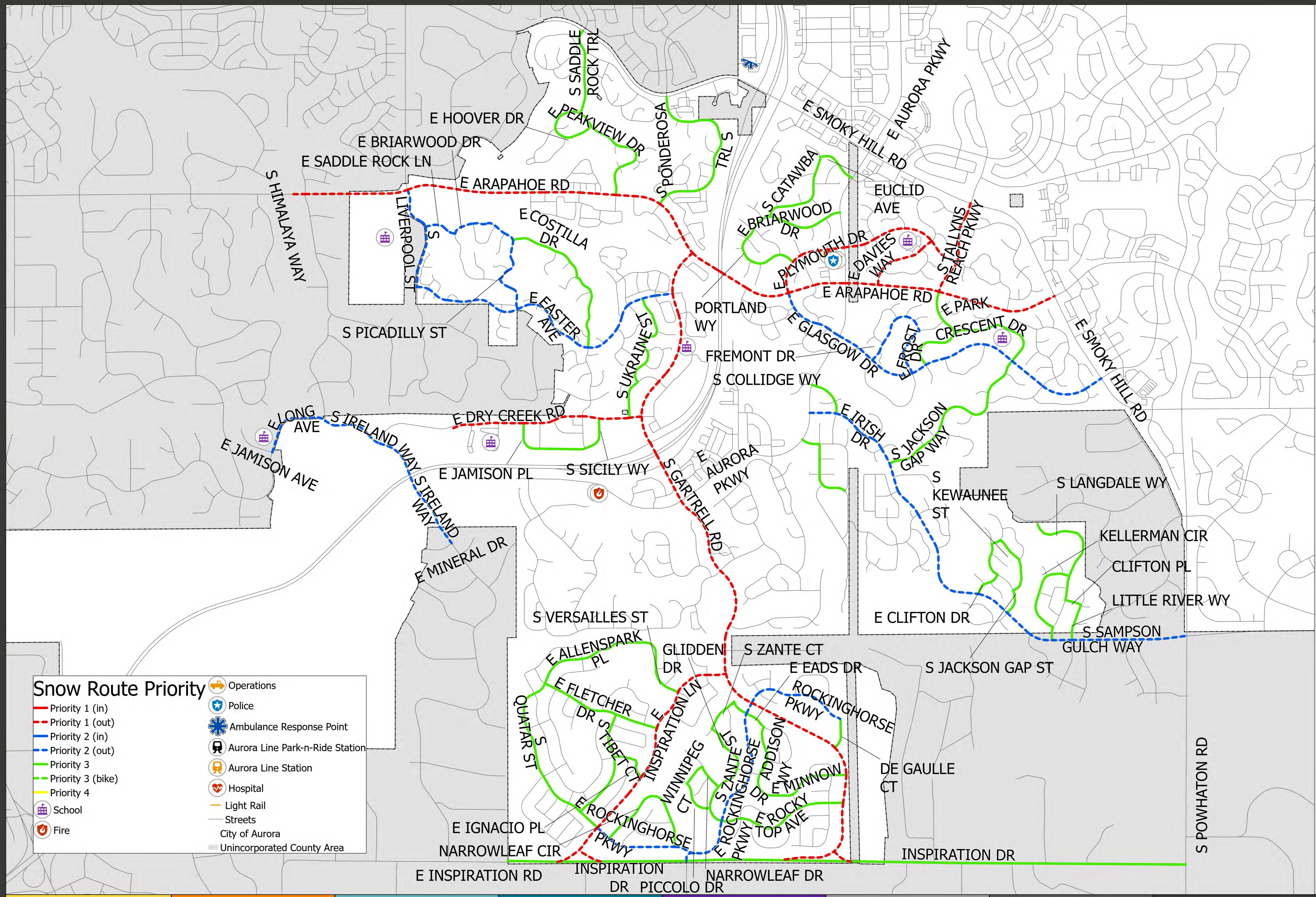


## City of Aurora, Colorado 2023 Snow Route Map

August 29, 2023



# S6



**Snow Route Priority**

- Priority 1 (in)
- Priority 1 (out)
- Priority 2 (in)
- Priority 2 (out)
- Priority 3
- Priority 3 (bike)
- Priority 4

- Operations
- Police
- Ambulance Response Point
- Aurora Line Park-n-Ride Station
- Aurora Line Station
- Hospital
- School
- Fire
- Light Rail
- Streets
- City of Aurora
- Unincorporated County Area

**Public Works Department**  
 15151 E. Alameda Parkway  
 Aurora, CO 80012 USA  
 AuroraGov.org  
 303.739.7000  
 PWGIS@auroragov.org

**City of Aurora, Colorado**  
**2023 Snow Route Map**

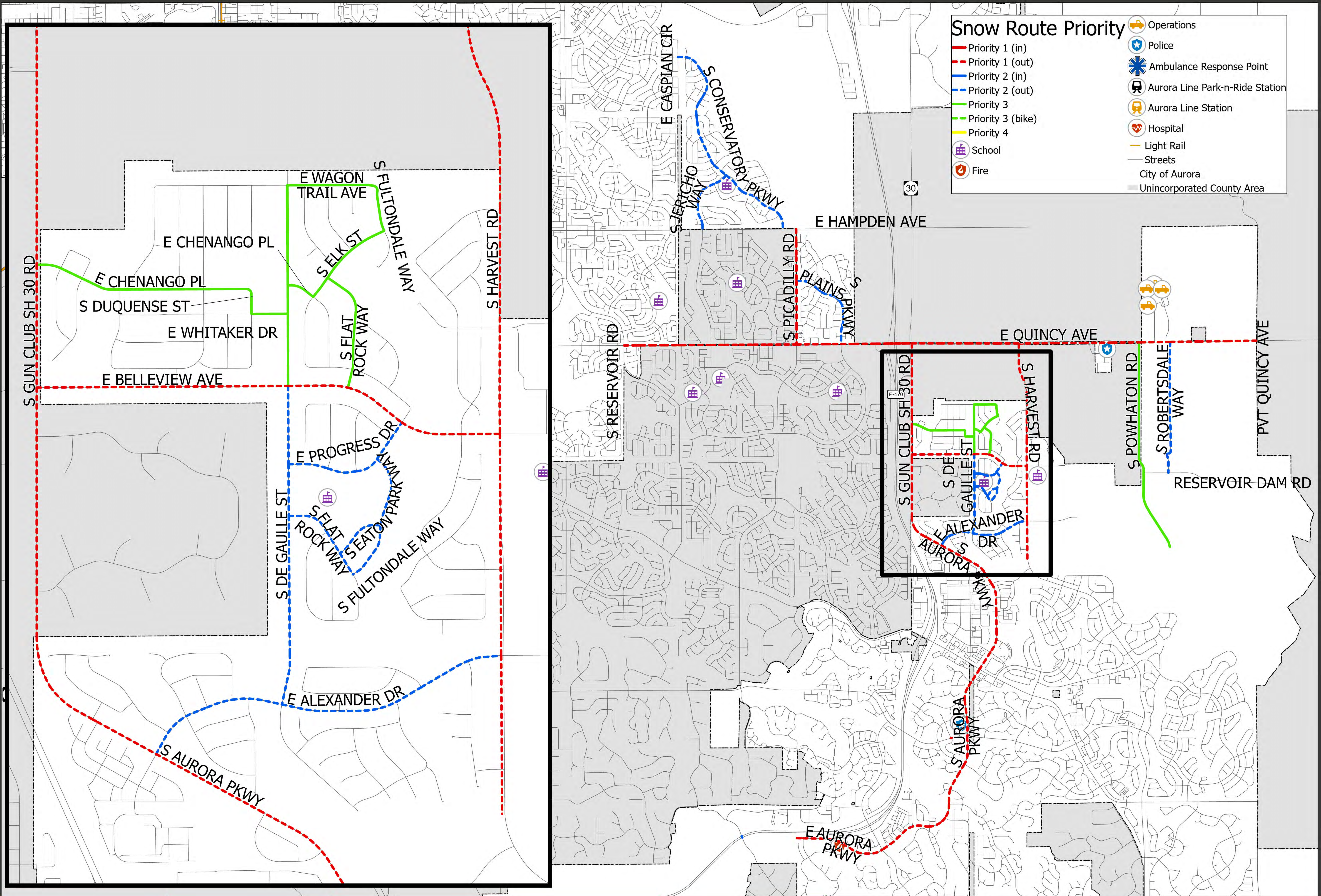
August 29, 2023



**S7**

DISCLAIMER: The City of Aurora, Colorado, makes no warranties or guarantees, express or implied, as to the completeness, accuracy, or correctness of the data, nor shall the City accept any liability from any incorrect, incomplete, or misleading information contained therein. The City makes no warranties, either express or implied, as to the value, design, condition, title, marketability, or fitness for a particular purpose. The City shall not be liable for any direct, indirect, incidental, consequential, or special damages, whether foreseeable or unforeseeable, arising out of the use of this data or out of any breach of warranty whatsoever.





### Snow Route Priority

- Priority 1 (in)
- Priority 1 (out)
- Priority 2 (in)
- Priority 2 (out)
- Priority 3
- Priority 3 (bike)
- Priority 4

- Operations
- Police
- Ambulance Response Point
- Aurora Line Park-n-Ride Station
- Aurora Line Station
- Hospital
- Light Rail
- Streets
- City of Aurora
- Unincorporated County Area

**Public Works Department**  
 15151 E. Alameda Parkway  
 Aurora, CO 80012 USA  
 AuroraGov.org  
 303.739.7000  
 PWGIS@auroragov.org

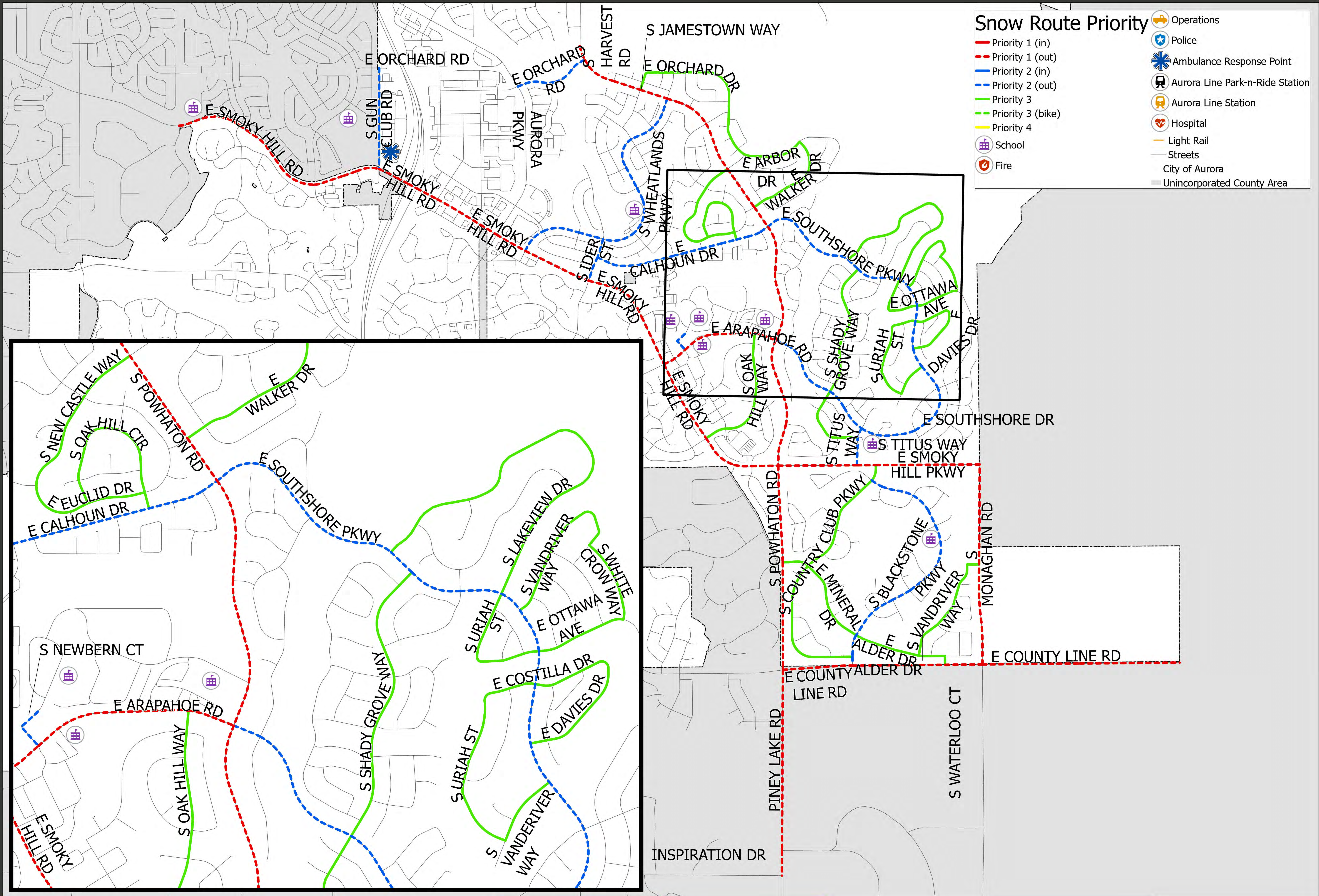
## City of Aurora, Colorado 2023 Snow Route Map

August 29, 2023



# S8

DISCLAIMER:  
 The City of Aurora, Colorado, makes no warranties or guarantees, express or implied, as to the completeness, accuracy, or correctness of this data, nor shall the City incur any liability from any incorrect, incomplete, or misleading information contained therein. The City makes no warranties, either express or implied, as to the value, design, condition, title, or the reliability, or fitness for a particular purpose. The City shall not be liable for any direct, indirect, including consequential, punitive or special damages, whether foreseeable or unforeseeable, arising out of the authorized or unauthorized use of this data or the liability to use this data or not of any branch of warranty whatsoever.



**Public Works Department**  
 15151 E. Alameda Parkway  
 Aurora, CO 80012 USA  
 AuroraGov.org  
 303.739.7000  
 PWGIS@auroragov.org

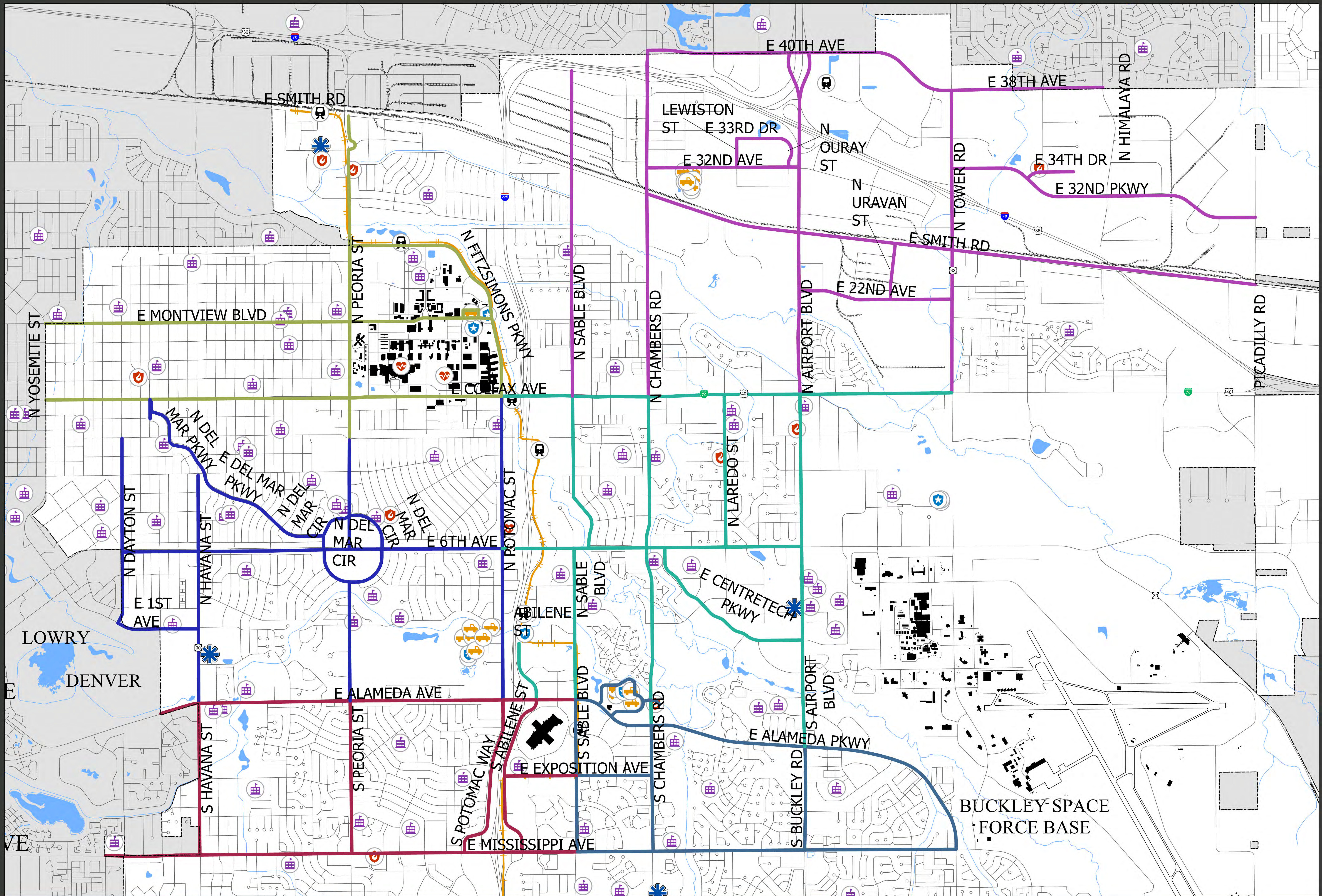
**City of Aurora, Colorado**  
**2023 Snow Route Map**

September 14, 2023

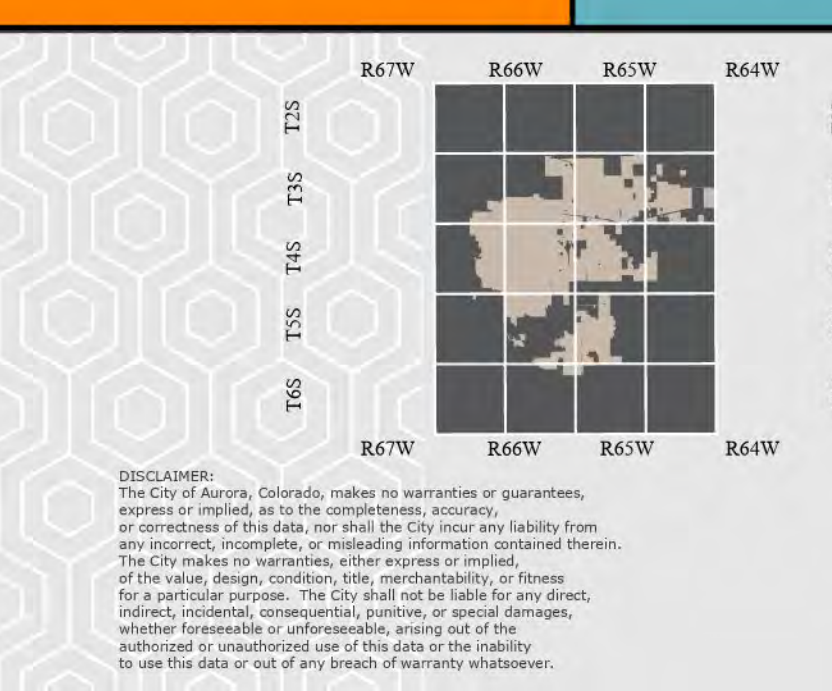


**S9**

DISCLAIMER:  
 The City of Aurora, Colorado, makes no warranties or guarantees, express or implied, as to the completeness, accuracy, or correctness of this data, nor shall the City accept any liability from any incorrect, incomplete, or misleading information contained therein. The City makes no warranties, either express or implied, as to the value, design, condition, title, marketability, or fitness for a particular purpose. The City shall not be liable for any direct, indirect, incidental, consequential, or special damages, whether foreseeable or unforeseeable, arising out of the use of this data or out of any breach of warranty whatsoever.



**Public Works Department**  
 15151 E. Alameda Parkway  
 Aurora, CO 80012 USA  
 AuroraGov.org  
 303.739.7000  
 PWGIS@auroragov.org



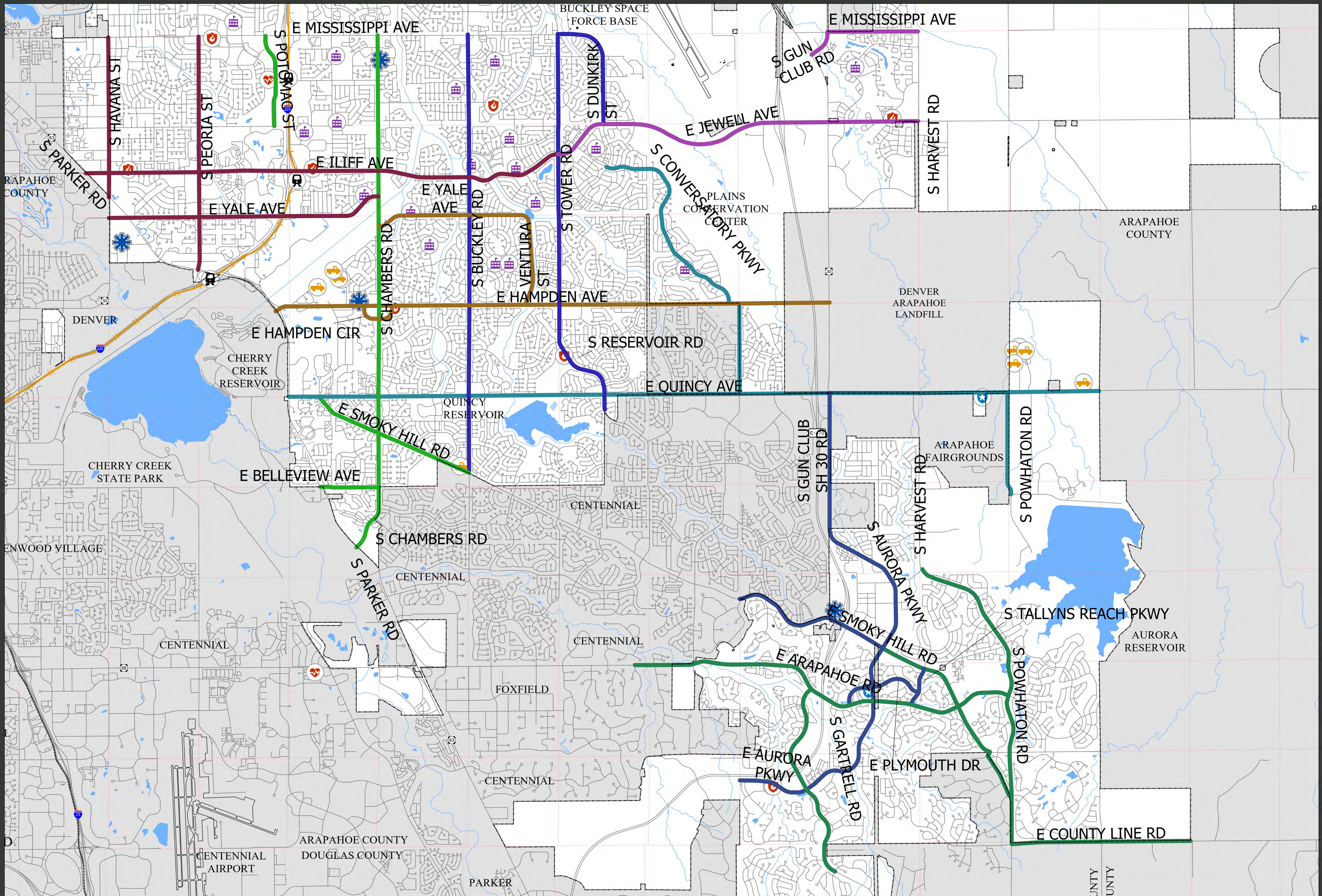
**City of Aurora, Colorado**  
**2023 Snow Routes - North**  
 August 29, 2023



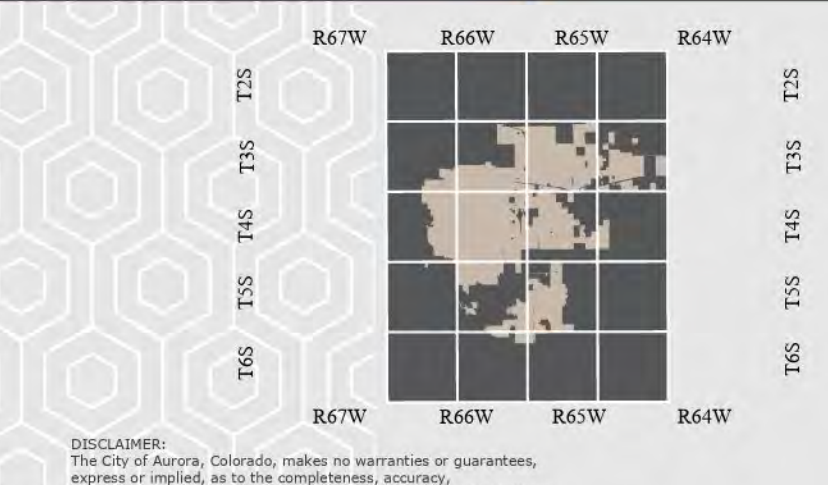
**City Limits**  
 Aurora City Limits  
**City Jurisdiction**  
 City of Aurora  
 Unincorporated County

**Tanker Routes**  
 Tanker Route 1  
 Tanker Route 2  
 Tanker Route 3  
 Tanker Route 4  
 Tanker Route 5  
 Tanker Route 6  
 Light Rail

**Other Symbols**  
 Aurora Line Station  
 Aurora Line Park-and-Ride Station  
 Aurora Line Station  
 Aurora Line Station  
 Aurora Line Station  
 Aurora Line Station  
 Aurora Line Station



**Public Works Department**  
 15151 E. Alameda Parkway  
 Aurora, CO 80012 USA  
 AuroraGov.org  
 303.739.7000  
 PWGIS@auroragov.org



**City of Aurora, Colorado**  
**2023 Snow Routes - South**  
 August 29, 2023



<ul style="list-style-type: none"> <li>City Limits</li> <li>Aurora City Limits</li> <li>City Jurisdiction</li> <li>City of Aurora</li> <li>Unincorporated County Area</li> <li>Light Rail</li> <li>Hospital</li> <li>Aurora Line Station</li> <li>Aurora Line Park-n-Ride Station</li> </ul>	<ul style="list-style-type: none"> <li>Layer</li> <li>Fire</li> <li>Operations</li> <li>Police</li> </ul>	<ul style="list-style-type: none"> <li>South Tanker Routes</li> <li>Tanker Route 1</li> <li>Tanker Route 2</li> <li>Tanker Route 3</li> <li>Tanker Route 4</li> <li>Tanker Route 5</li> <li>Tanker Route 6</li> <li>Tanker Route 7</li> <li>Tanker Route 8</li> </ul>
--	---	---